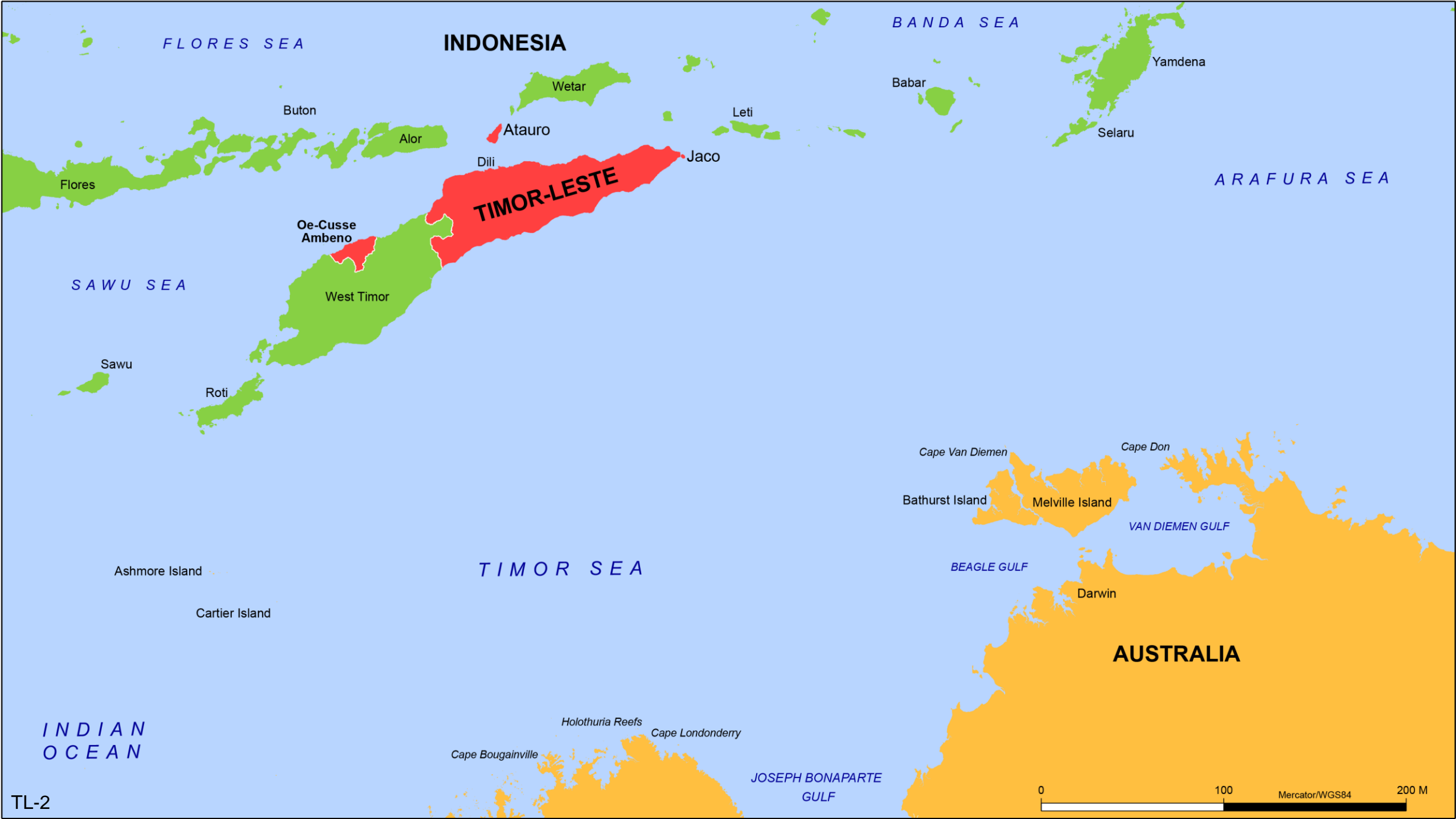




Timor-Leste Presentation



FLORES SEA

INDONESIA

BANDA SEA

Wetar

Buton

Babar

Yamdena

Alor

Atauro

Leti

Selaru

Dili

Jaco

ARAFURA SEA

TIMOR-LESTE

Flores

Oe-Cusse  
Ambeno

SAWU SEA

West Timor

Sawu

Roti

Cape Van Diemen

Cape Don

Bathurst Island

Melville Island

VAN DIEMEN GULF

TIMOR SEA

BEAGLE GULF

Ashmore Island

Cartier Island

Darwin

AUSTRALIA

INDIAN  
OCEAN

Holothuria Reefs

Cape Londonderry

Cape Bougainville

JOSEPH BONAPARTE  
GULF

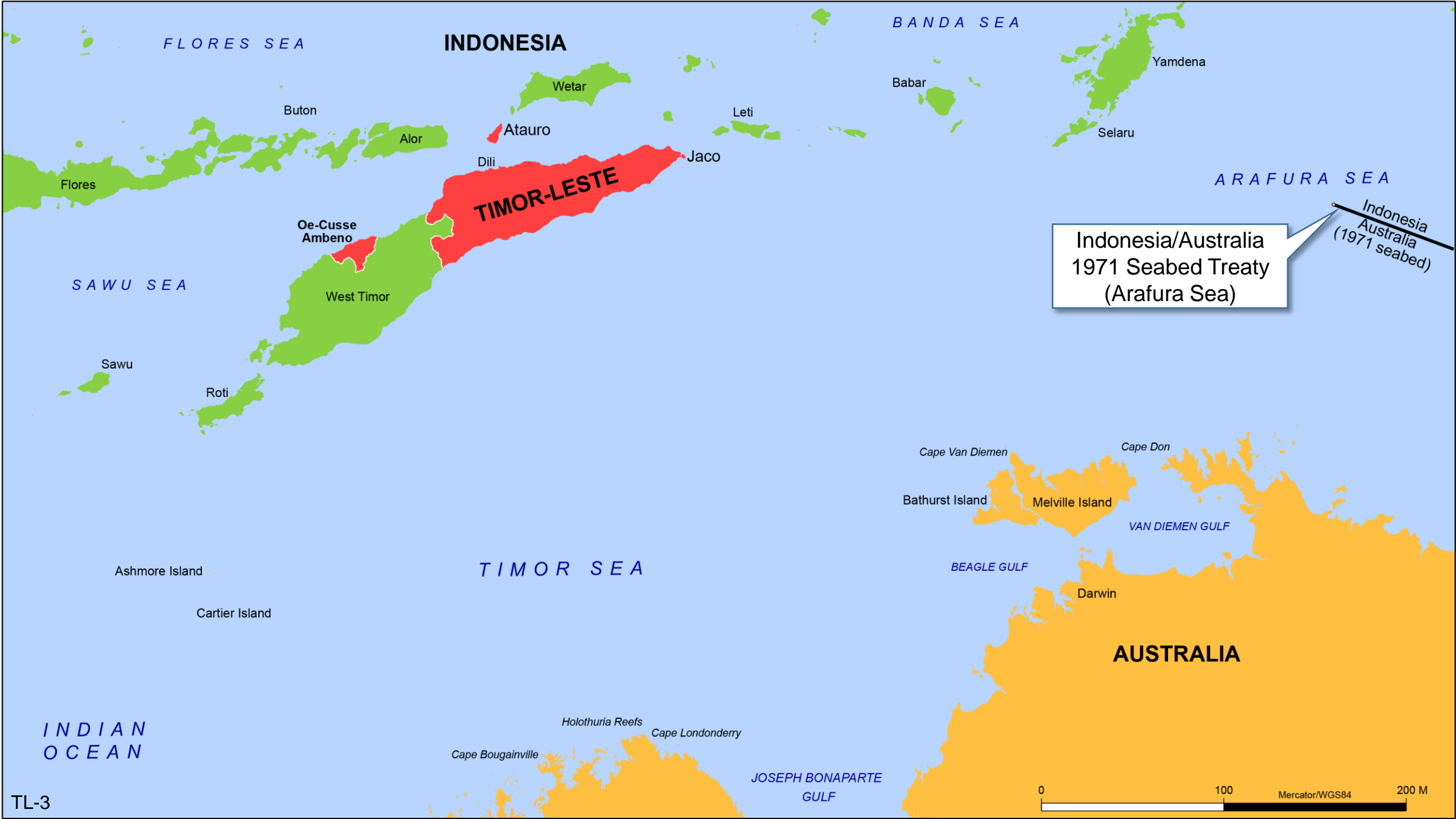
0

100

Mercator/WGS84

200 M

TL-2



FLORES SEA

INDONESIA

BANDA SEA

Yamdena

Buton

Wetar

Babar

Leti

Selaru

Flores

Alor

Atauro

Dili

Jaco

ARAFURA SEA

Indonesia/Australia  
1971 Seabed Treaty  
(Arafura Sea)

Indonesia  
Australia  
(1971 seabed)

SAWU SEA

Oe-Cusse  
Ambeno

TIMOR-LESTE

West Timor

Sawu

Roti

Cape Van Diemen

Cape Don

Bathurst Island

Melville Island

VAN DIEMEN GULF

TIMOR SEA

BEAGLE GULF

Ashmore Island

Cartier Island

Darwin

AUSTRALIA

INDIAN  
OCEAN

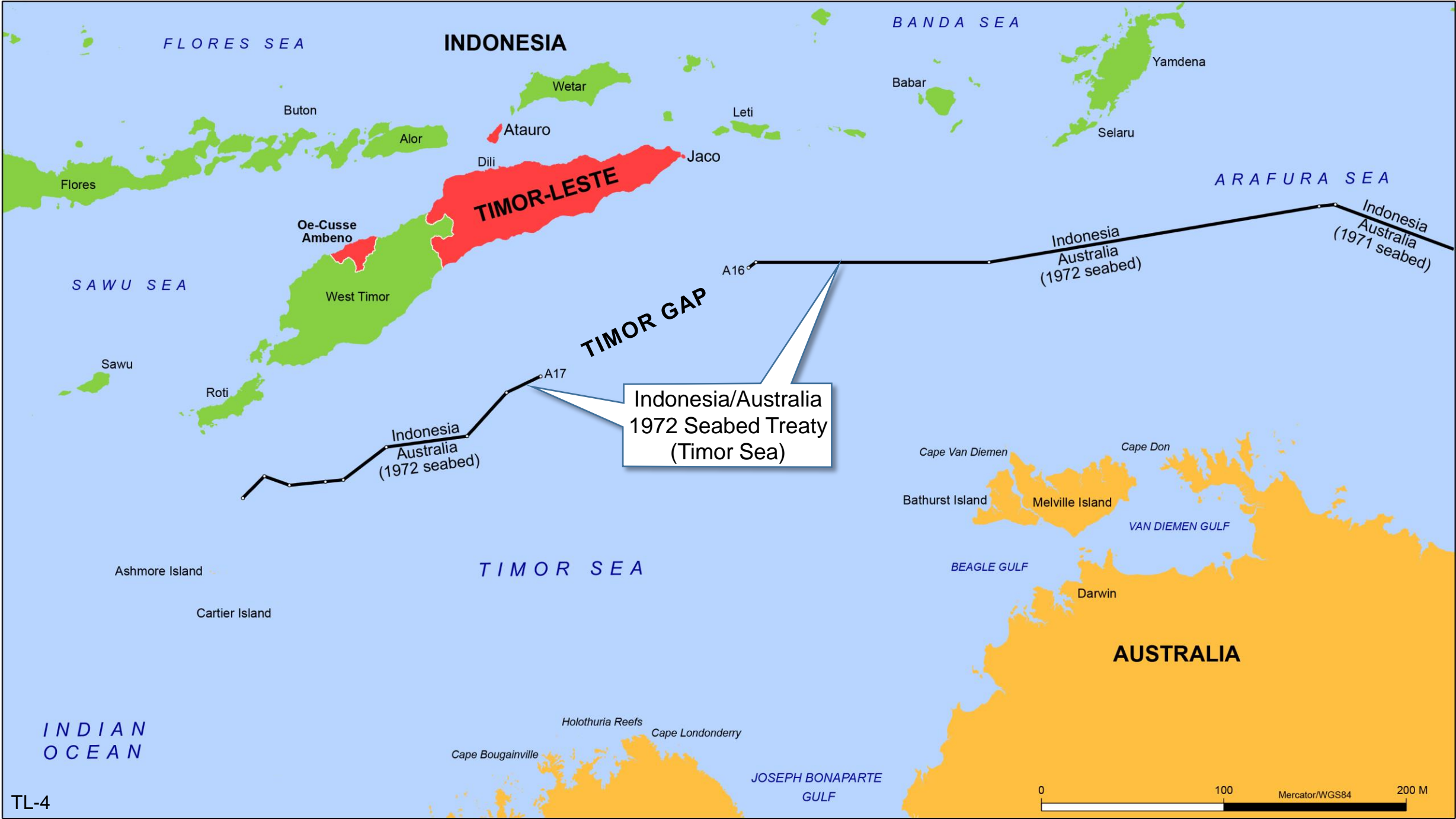
Holothuria Reefs

Cape Londonderry

Cape Bougainville

JOSEPH BONAPARTE  
GULF

0 100 200 M  
Mercator/WGS84



INDONESIA

TIMOR-LESTE

AUSTRALIA

Indonesia/Australia  
1972 Seabed Treaty  
(Timor Sea)

TIMOR GAP

Indonesia  
Australia  
(1972 seabed)

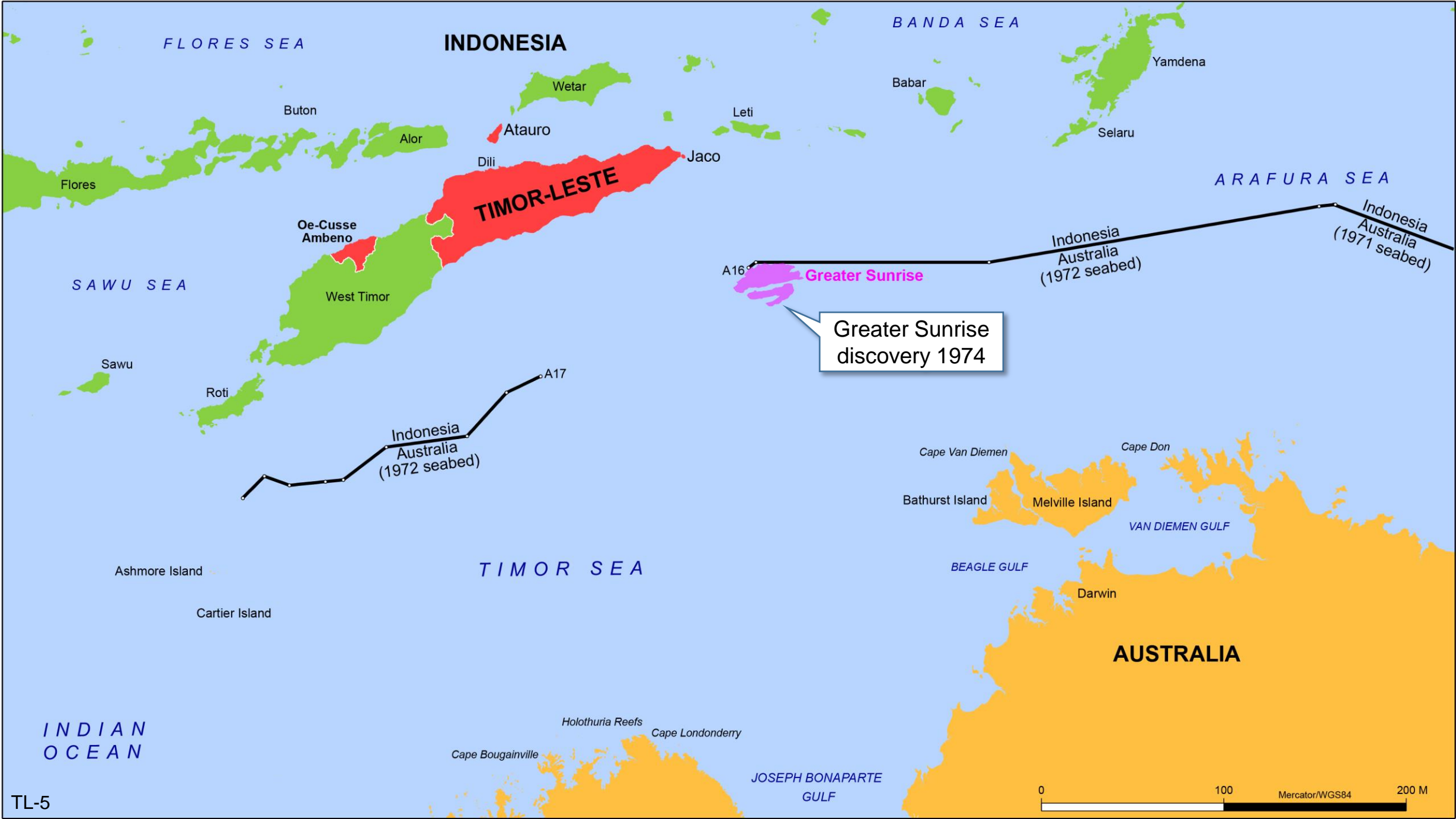
Indonesia  
Australia  
(1971 seabed)

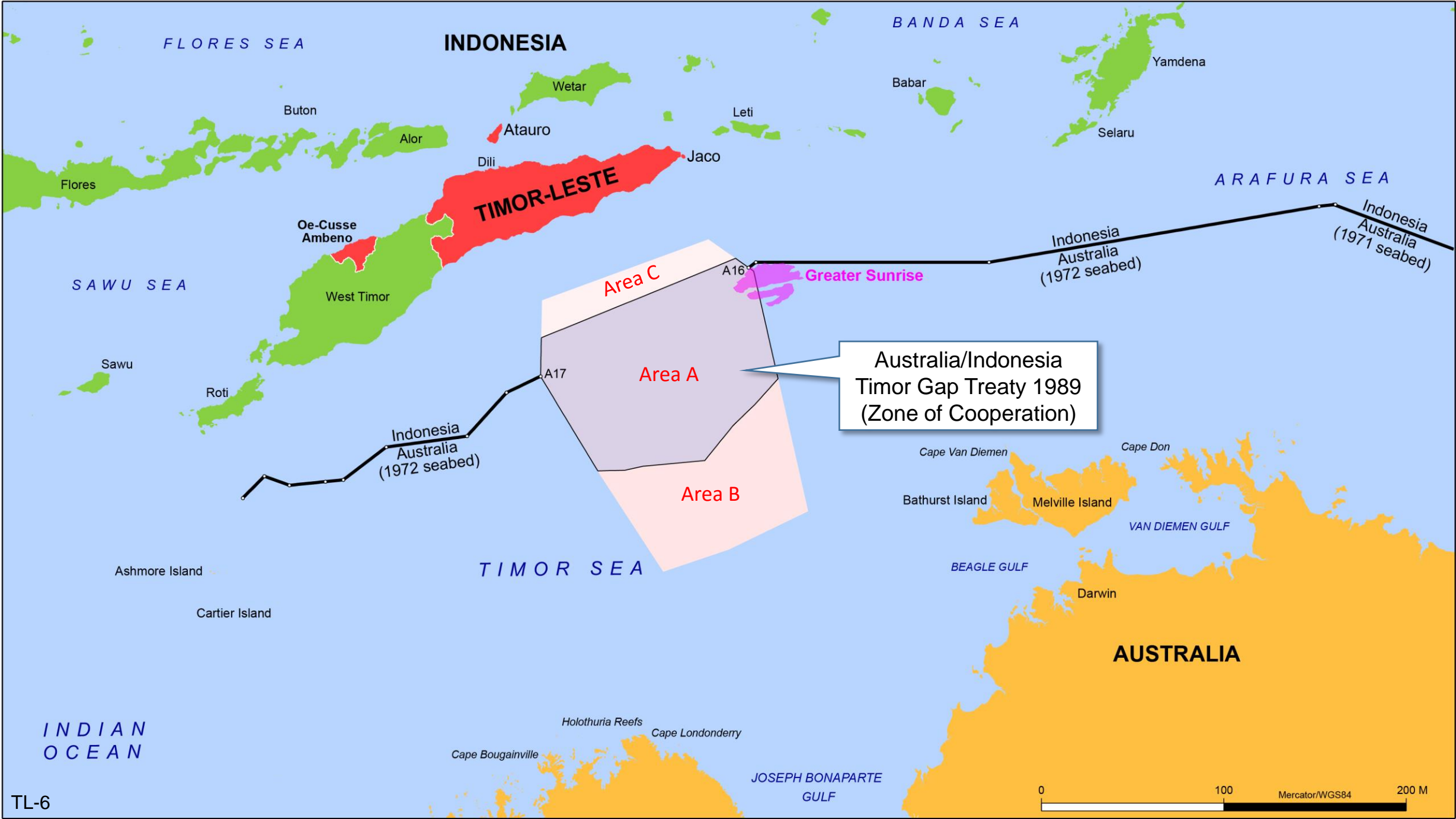
Indonesia  
Australia  
(1972 seabed)

INDIAN  
OCEAN

0 100 200 M  
Mercator/WGS84

TL-4





INDONESIA

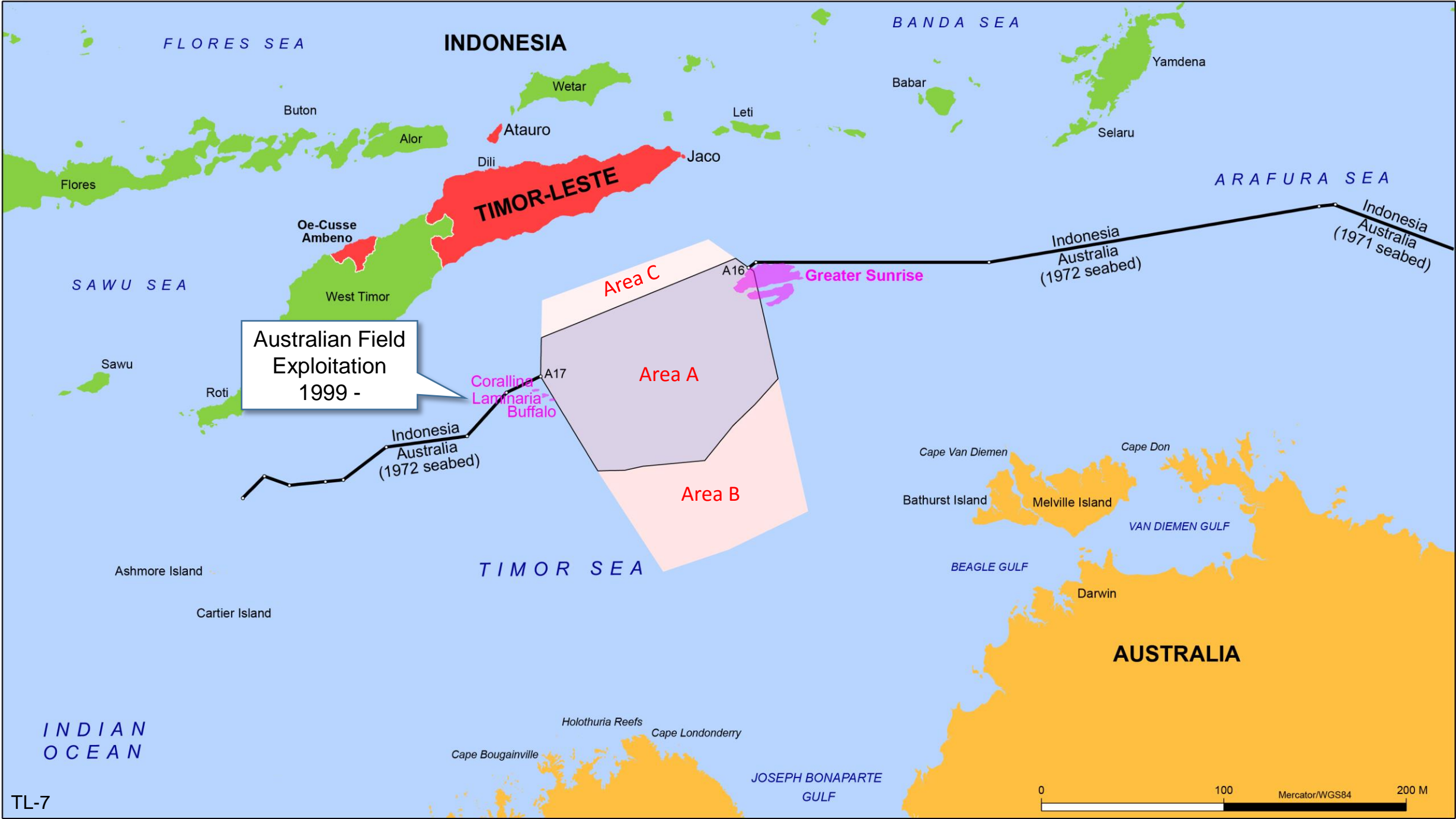
TIMOR-LESTE

AUSTRALIA

Australia/Indonesia  
Timor Gap Treaty 1989  
(Zone of Cooperation)







Australian Field Exploitation 1999 -

TIMOR-LESTE

Area C

Area A

Area B

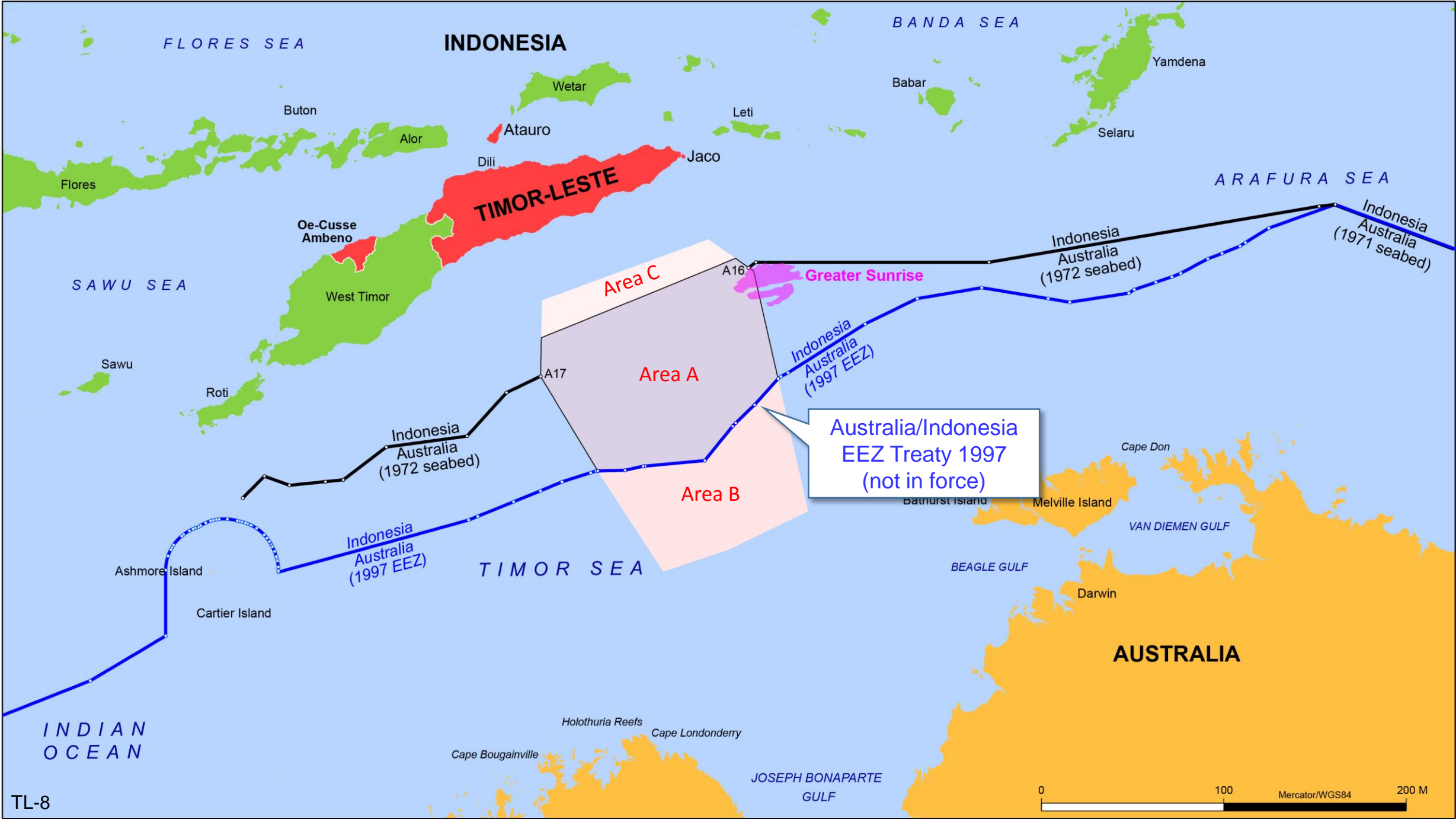
Greater Sunrise

Corallina  
Laminaria  
Buffalo

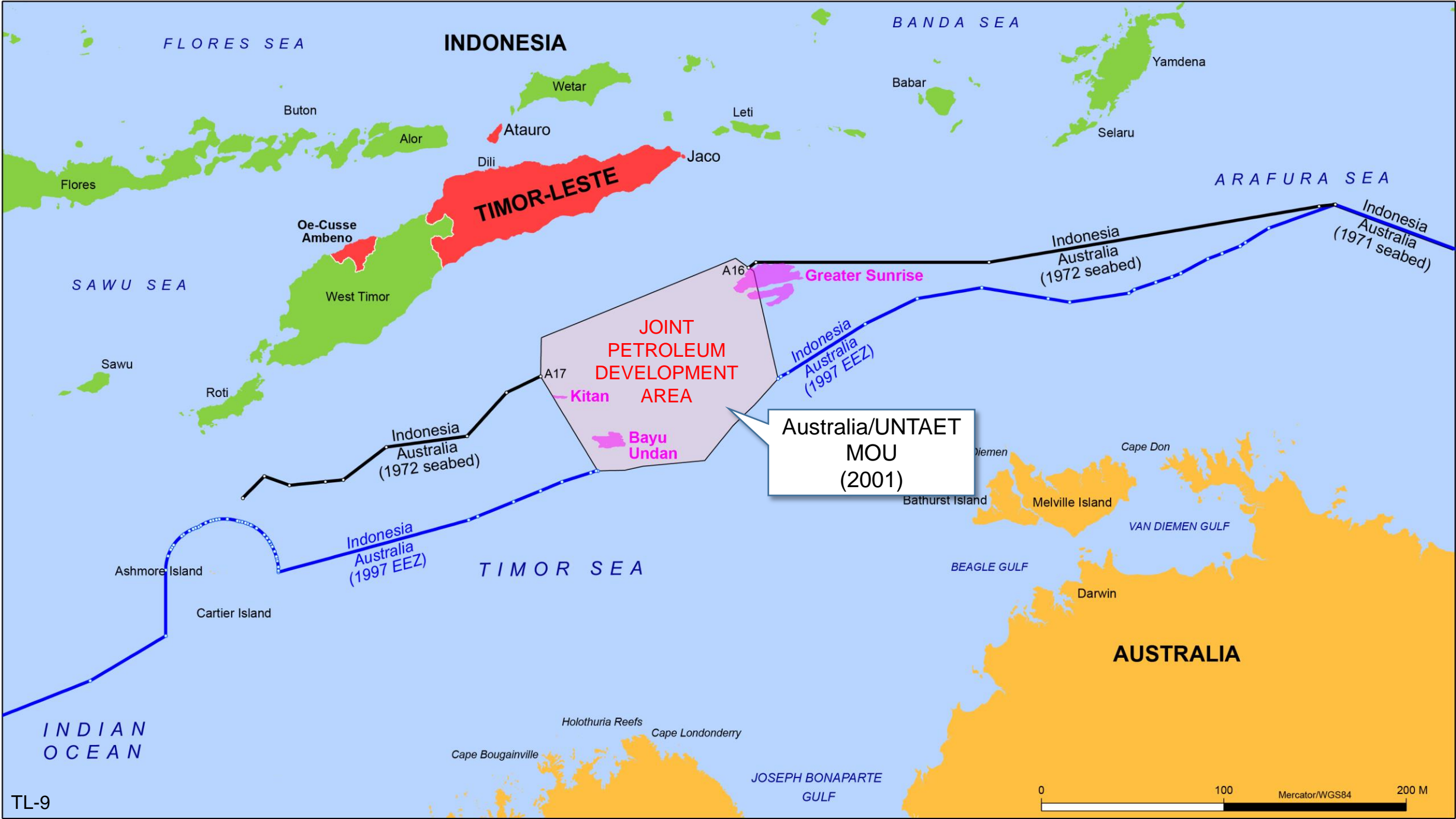
Indonesia  
Australia  
(1972 seabed)

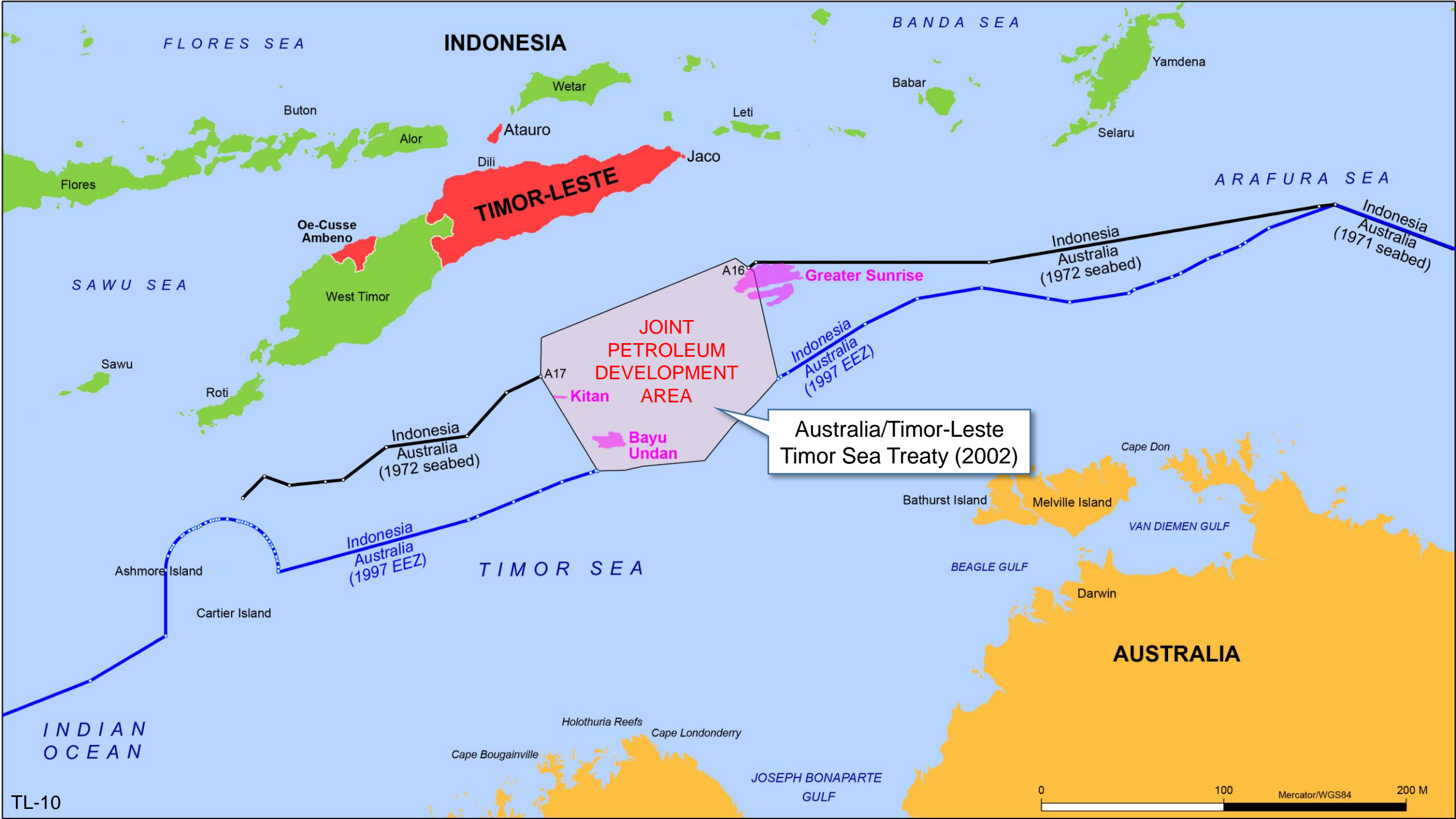
Indonesia  
Australia  
(1971 seabed)

Indonesia  
Australia  
(1972 seabed)









INDONESIA

TIMOR-LESTE

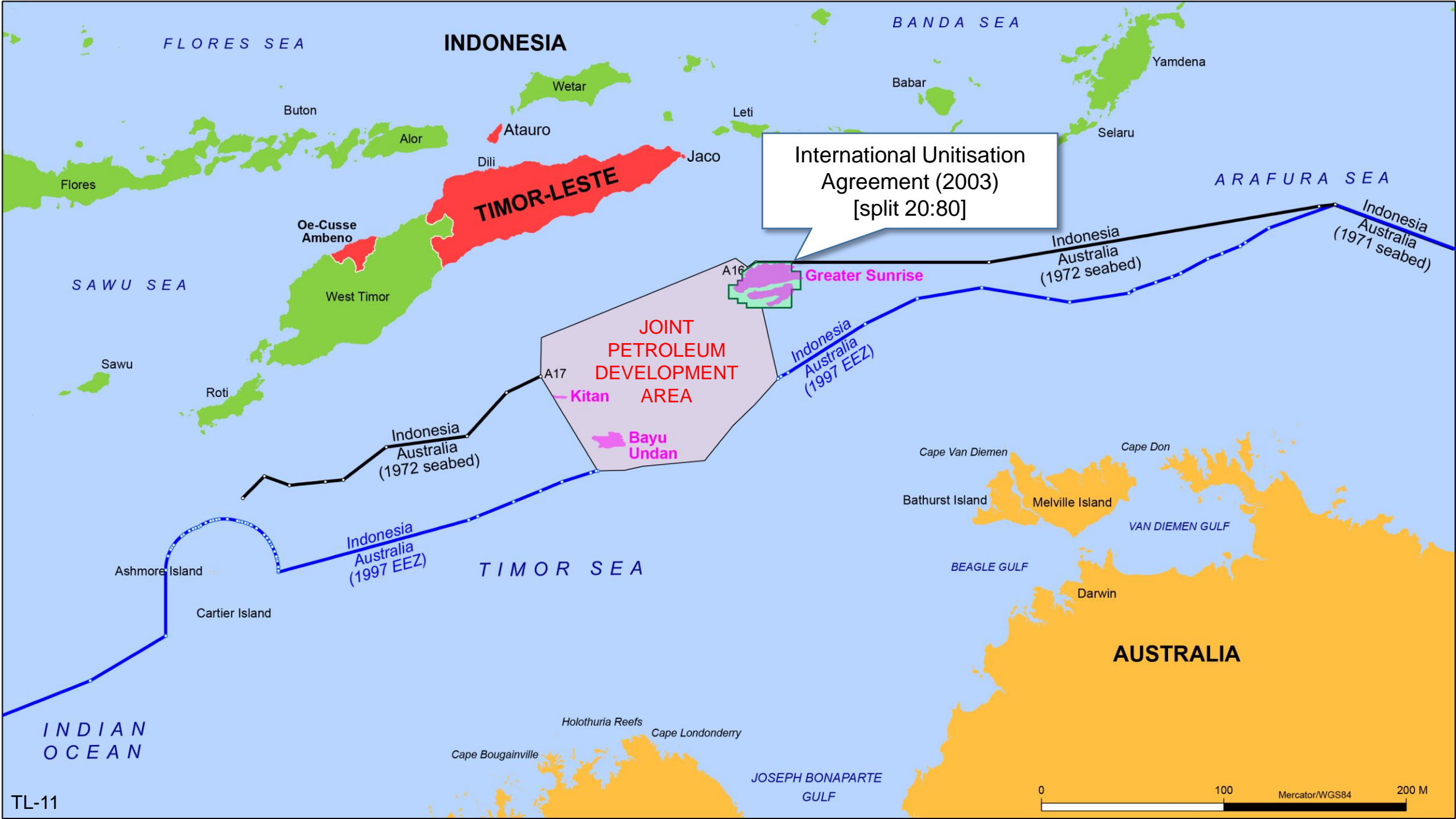
JOINT  
PETROLEUM  
DEVELOPMENT  
AREA

Australia/Timor-Leste  
Timor Sea Treaty (2002)

AUSTRALIA

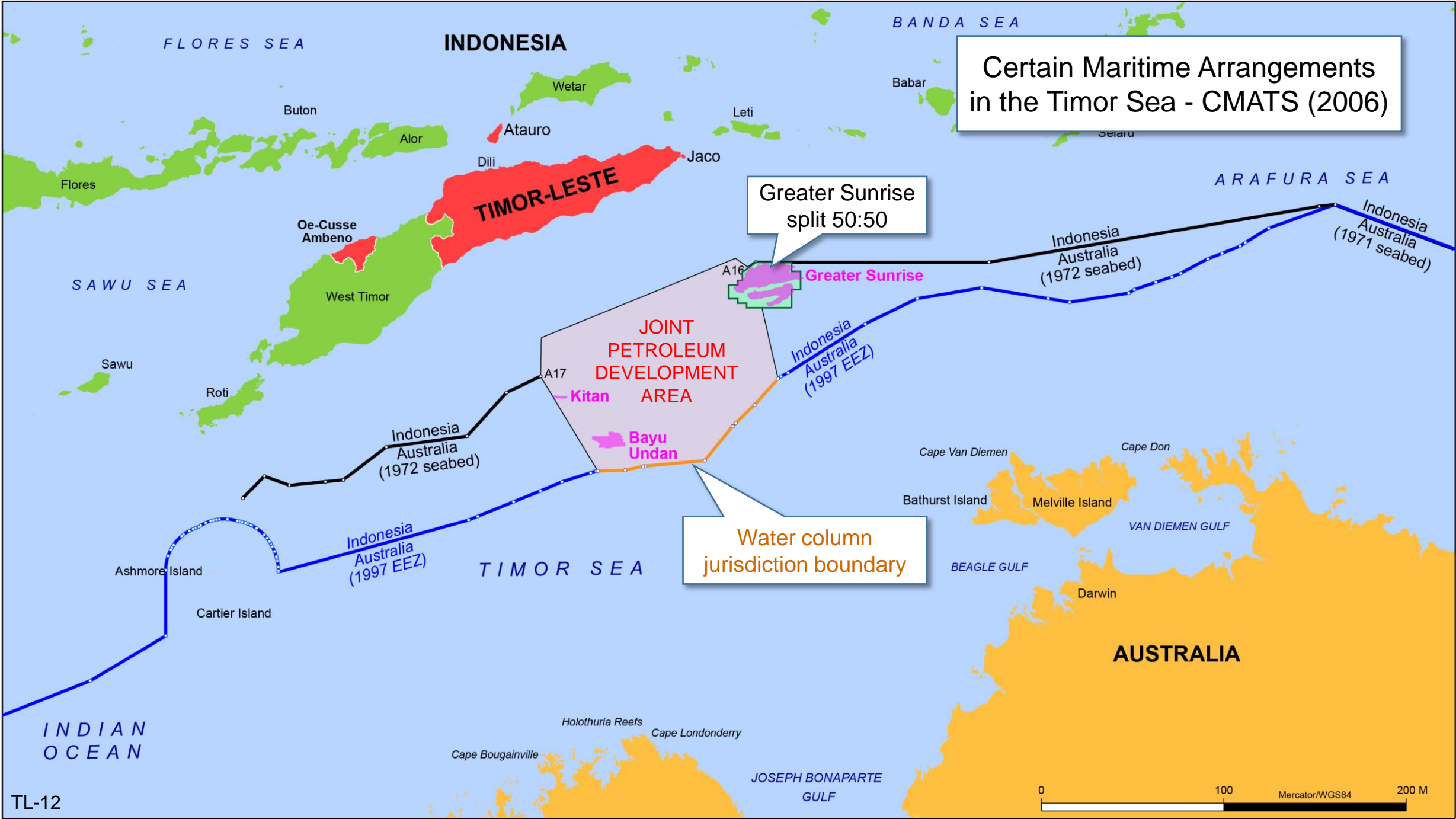
TL-10

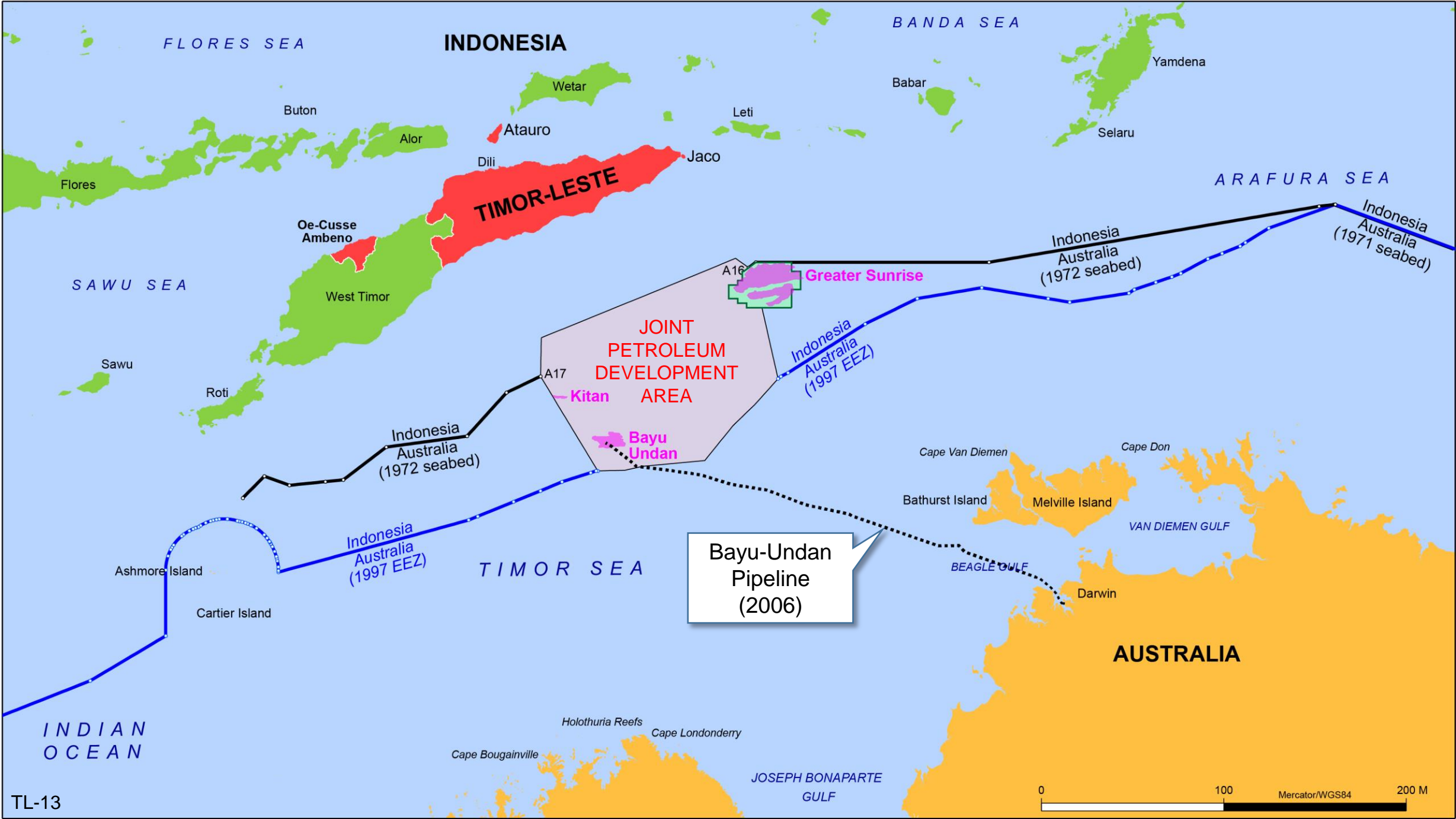
0 100 200 M  
Mercator/WGS84



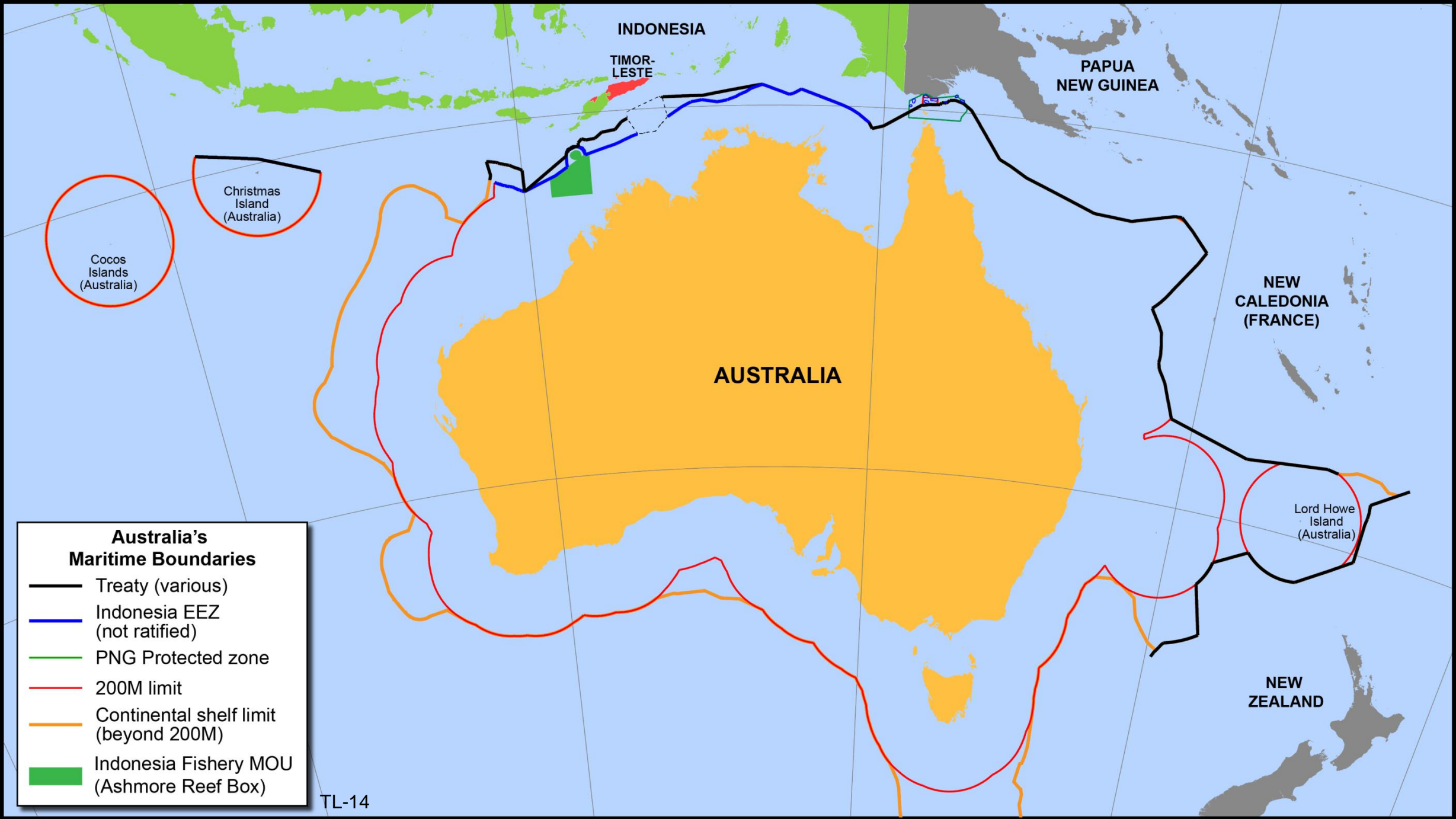


# Certain Maritime Arrangements in the Timor Sea - CMATS (2006)









INDONESIA

TIMOR-LESTE

PAPUA NEW GUINEA

NEW CALEDONIA (FRANCE)

NEW ZEALAND

AUSTRALIA

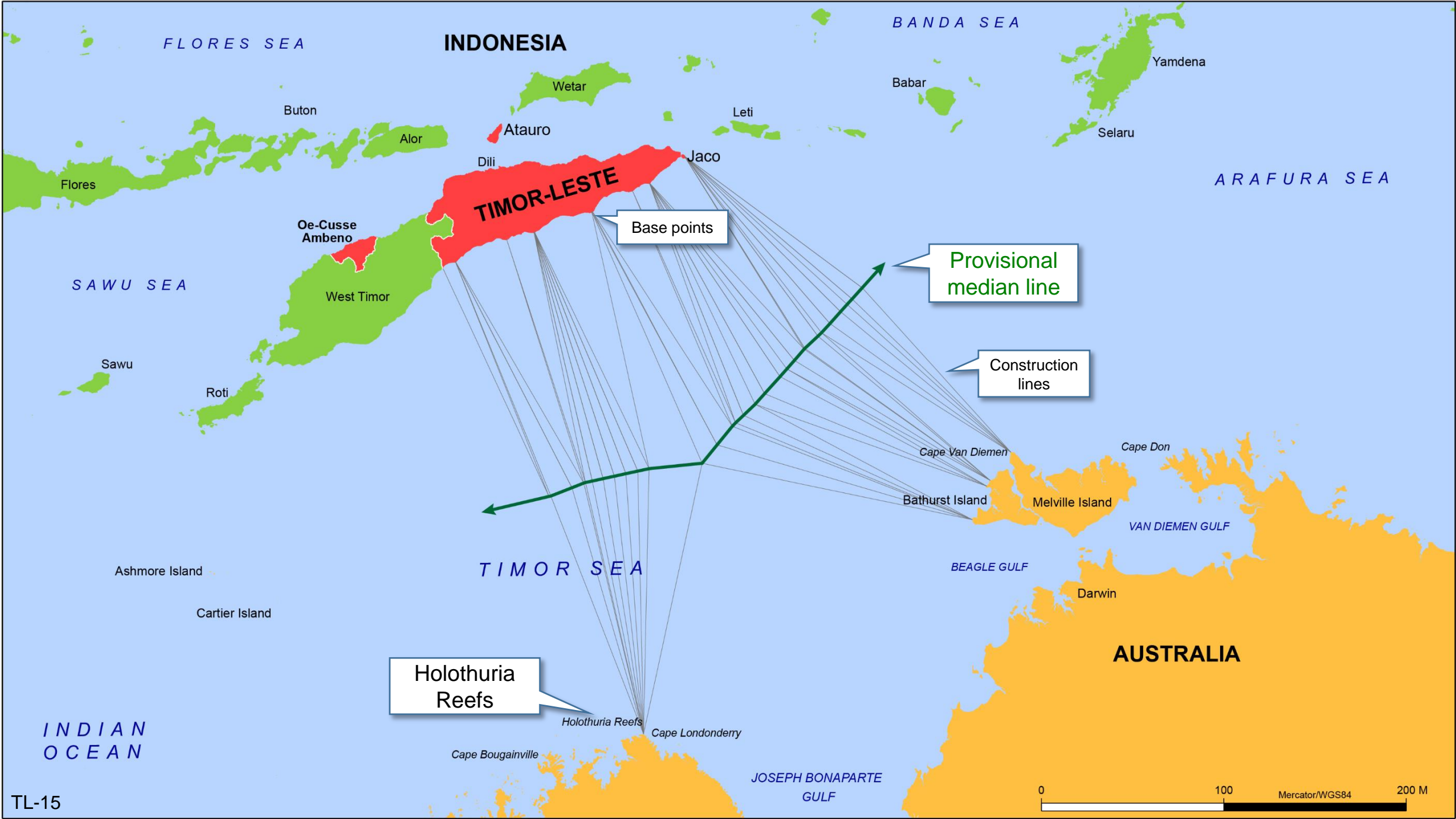
Christmas Island (Australia)

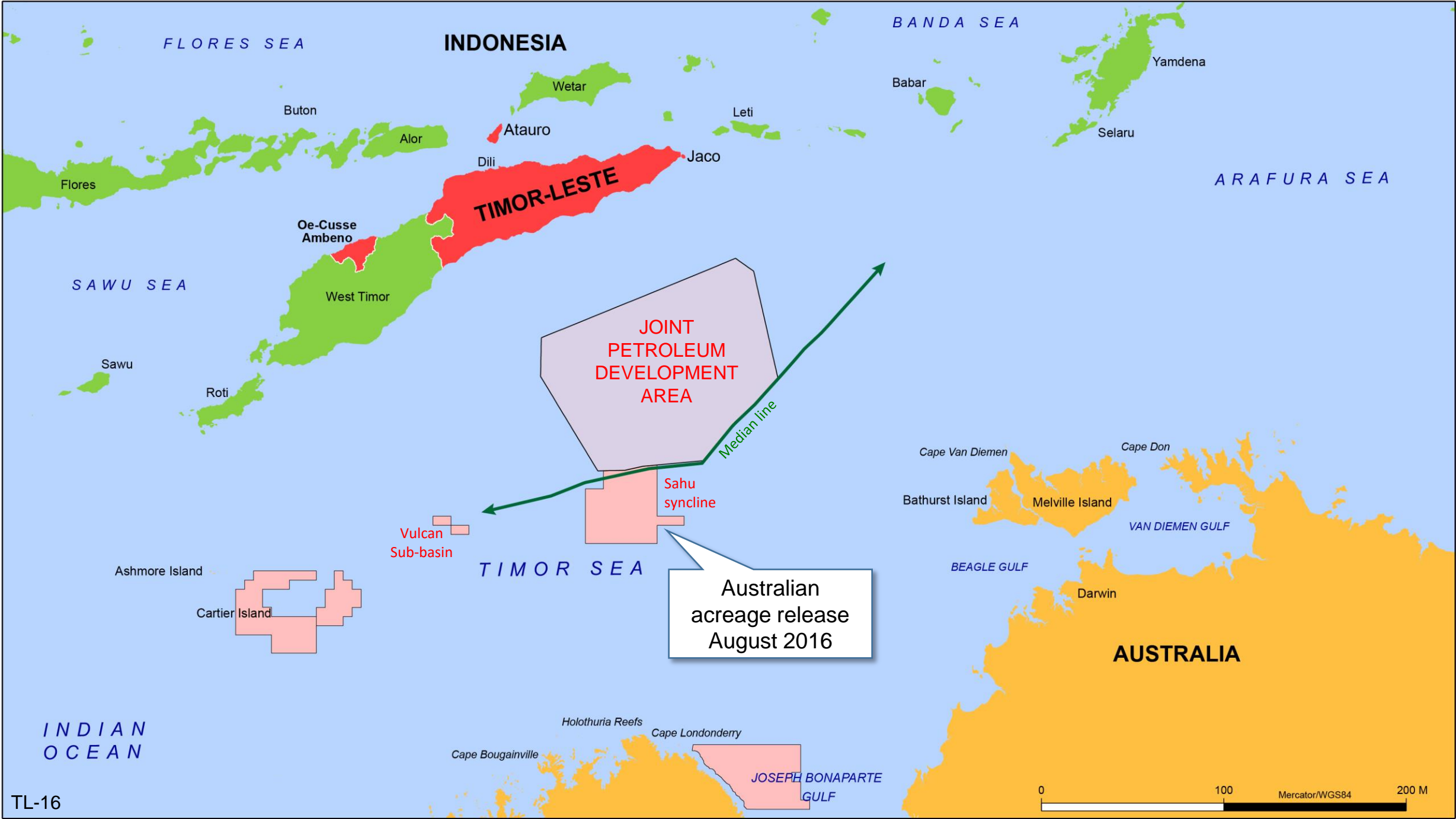
Cocos Islands (Australia)

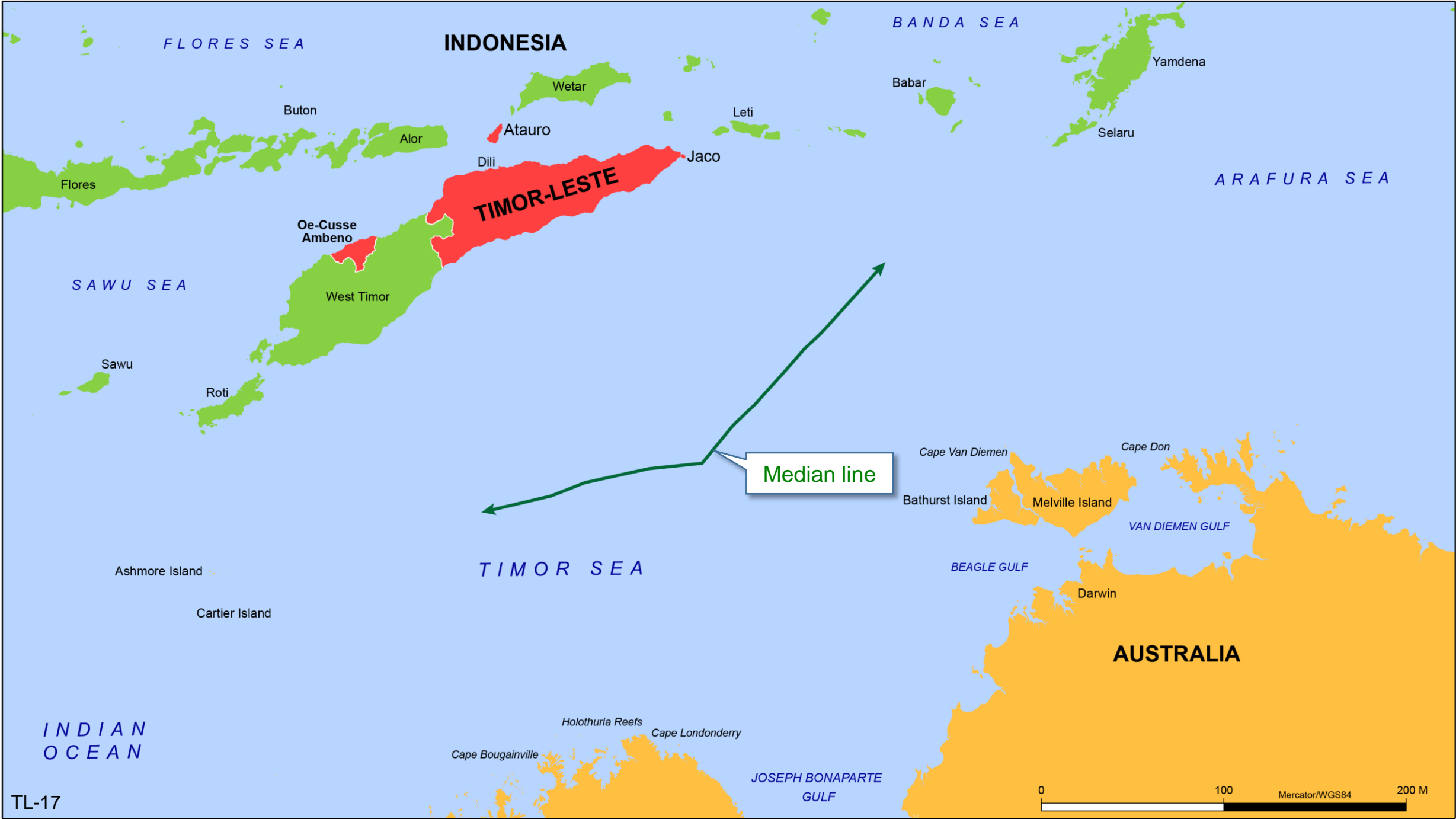
Lord Howe Island (Australia)

**Australia's Maritime Boundaries**

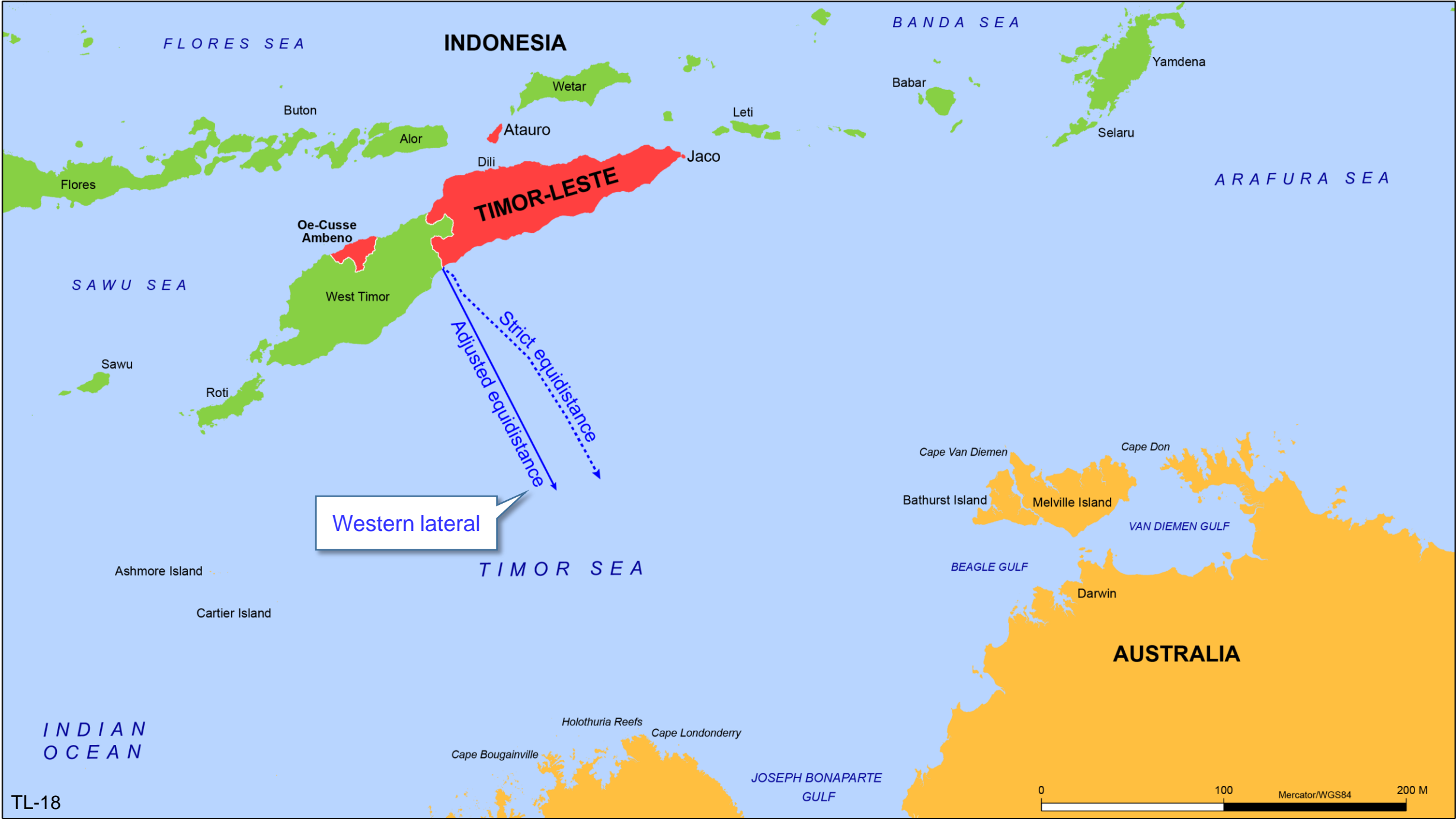
- Treaty (various)
- Indonesia EEZ (not ratified)
- PNG Protected zone
- 200M limit
- Continental shelf limit (beyond 200M)
- Indonesia Fishery MOU (Ashmore Reef Box)



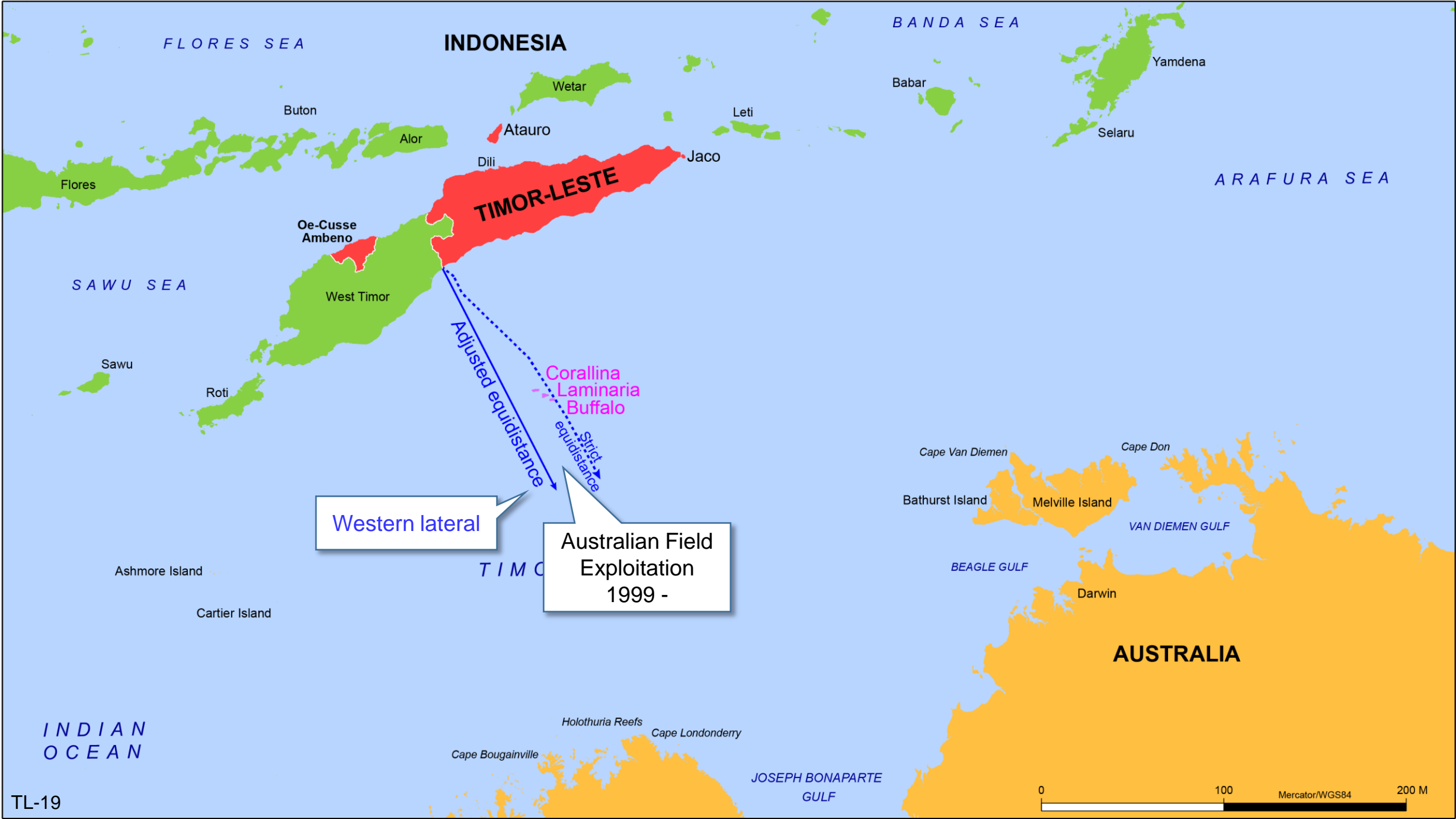












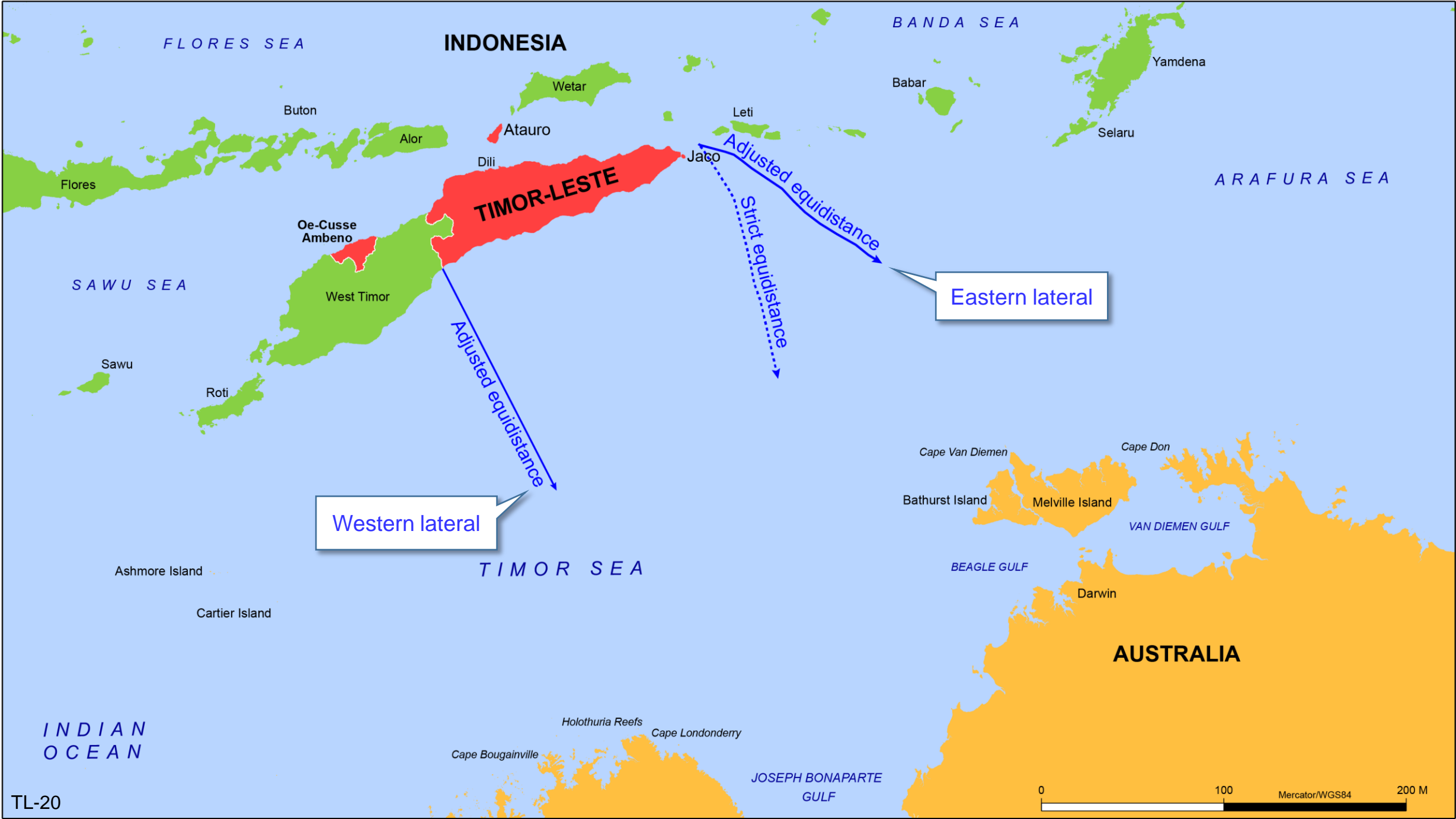
INDONESIA

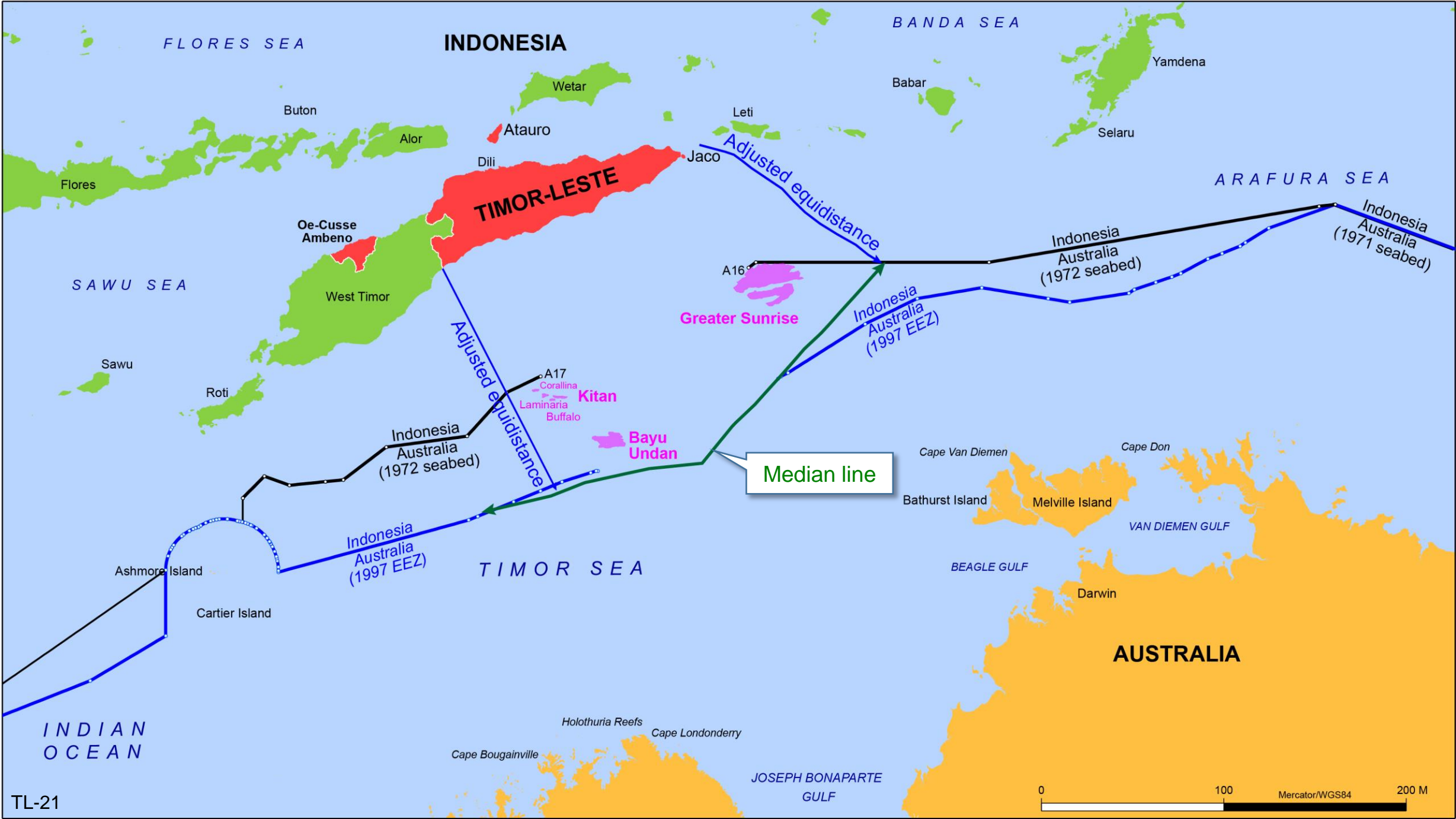
TIMOR-LESTE

Australian Field  
Exploitation  
1999 -

Western lateral

Corallina  
Laminaria  
Buffalo





INDONESIA

TIMOR-LESTE

AUSTRALIA

Median line

Adjusted equidistance

Adjusted equidistance

Indonesia  
Australia  
(1972 seabed)

Indonesia  
Australia  
(1997 EEZ)

Indonesia  
Australia  
(1972 seabed)

Indonesia  
Australia  
(1997 EEZ)

Indonesia  
Australia  
(1971 seabed)

Greater Sunrise

Kitan

Bayu Undan

A17

A16

Corallina

Laminaria

Buffalo

