





Comparative Map of the Abyei Area

-  Award Area Boundary
 -  Provincial Boundary, 1956
 -  River
 -  Ragaba
- Sourced from GoS Memorial Figure 17 and SPLM/A Memorial Map Atlas, Map 62.*

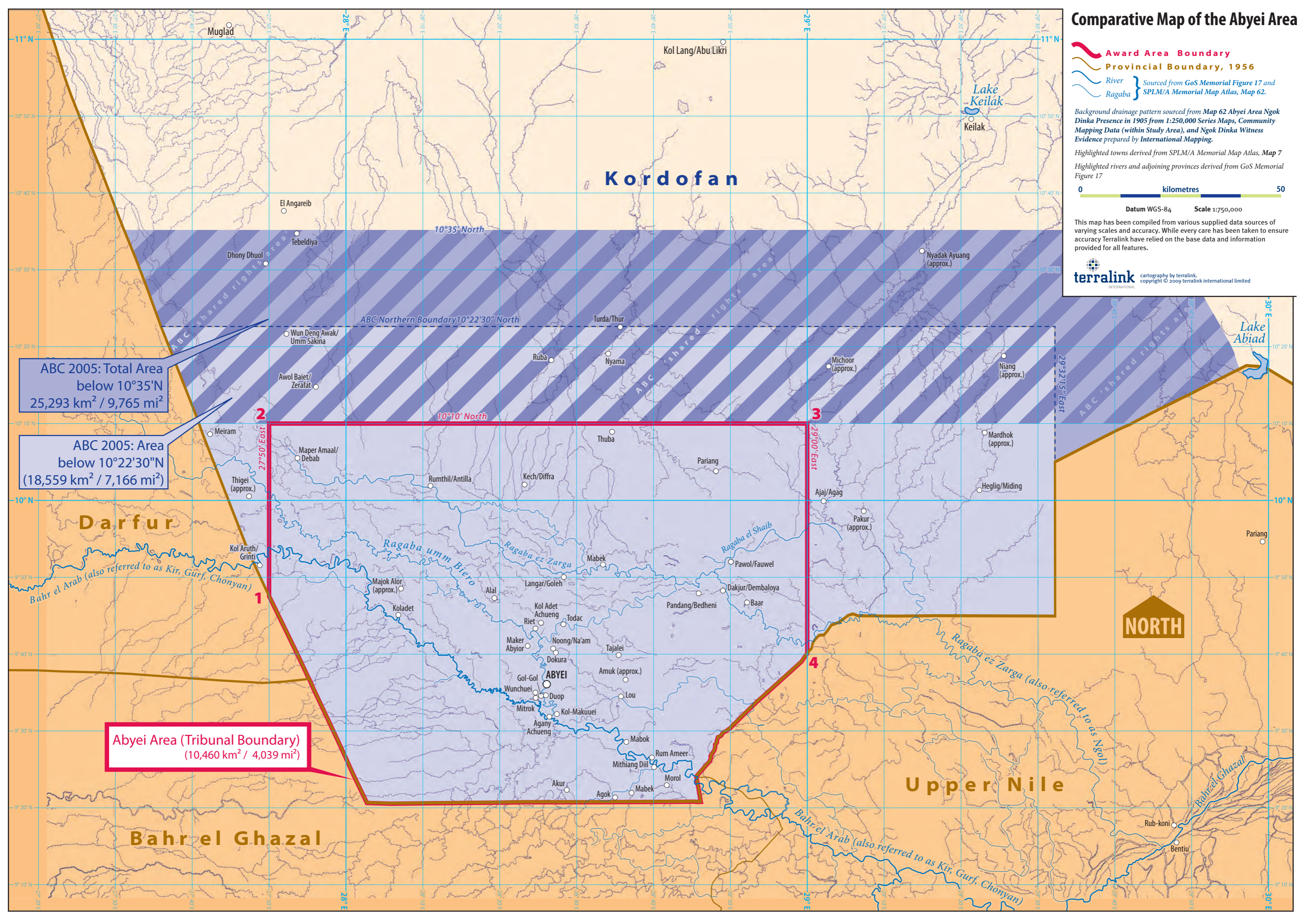
Background drainage pattern sourced from Map 62 Abyei Area Ngok Dinka Presence in 1905 from 1:250,000 Series Maps, Community Mapping Data (within Study Area), and Ngok Dinka Witness Evidence prepared by International Mapping.

Highlighted towns derived from SPLM/A Memorial Map Atlas, Map 7
Highlighted rivers and adjoining provinces derived from GoS Memorial Figure 17



Datum WGS-84 Scale 1:750,000

This map has been compiled from various supplied data sources of varying scales and accuracy. While every care has been taken to ensure accuracy Terralink have relied on the base data and information provided for all features.



ABC 2005: Total Area below 10°35'N
 25,293 km² / 9,765 mi²

ABC 2005: Area below 10°22'30"N
 (18,559 km² / 7,166 mi²)

Abyei Area (Tribunal Boundary)
 (10,460 km² / 4,039 mi²)