





# Abyei Arbitration: Final Award Map

-  Award Area Boundary
  -  Provincial Boundary, 1956
  -  River
  -  Ragaba
- Sourced from GoS Memorial Figure 17 and SPLM/A Memorial Map Atlas, Map 62.*

*Background drainage pattern sourced from Map 62 Abyei Area Ngok Dinka Presence in 1905 from 1:250,000 Series Maps, Community Mapping Data (within Study Area), and Ngok Dinka Witness Evidence prepared by International Mapping.*

*Highlighted towns derived from SPLM/A Memorial Map Atlas, Map 7*  
*Highlighted rivers and adjoining provinces derived from GoS Memorial Figure 17*



This map has been compiled from various supplied data sources of varying scales and accuracy. While every care has been taken to ensure accuracy Terralink have relied on the base data and information provided for all features.

