

REPRODUCED FROM THE COLLECTIONS OF THE LIBRARY OF CONGRESS, GEOGRAPHY AND MAP DIVISION

### LEGEND

**EXPLORATORY WELLS**

**TECHNICAL STATUS**

- Ongoing
- ⊘ Suspended
- ⊘ Abandoned
- ⊘ Unknown, light
- ⊘ Junked

**RESULT**

- Oil
- ⊙ Gas
- ⊙ Oil Shows
- ⊙ Gas Shows
- ⊙ Oil and Gas
- ⊙ Gas and Condensate

**COCKWOOD**  
1389 (1987)  
Well operator  
Total depth in metres  
and year spudded

**TYPE**

- Oil field
- Gas field
- Gas / condensate field

**STATUS**

- Producing
- Non-producing
- Depleted

**FIELD NAME**  
ELMORSAN

**LICENSES**

- Licensed area
- Production lease
- Open Blocks
- Application
- Recently awarded
- Recently relinquished

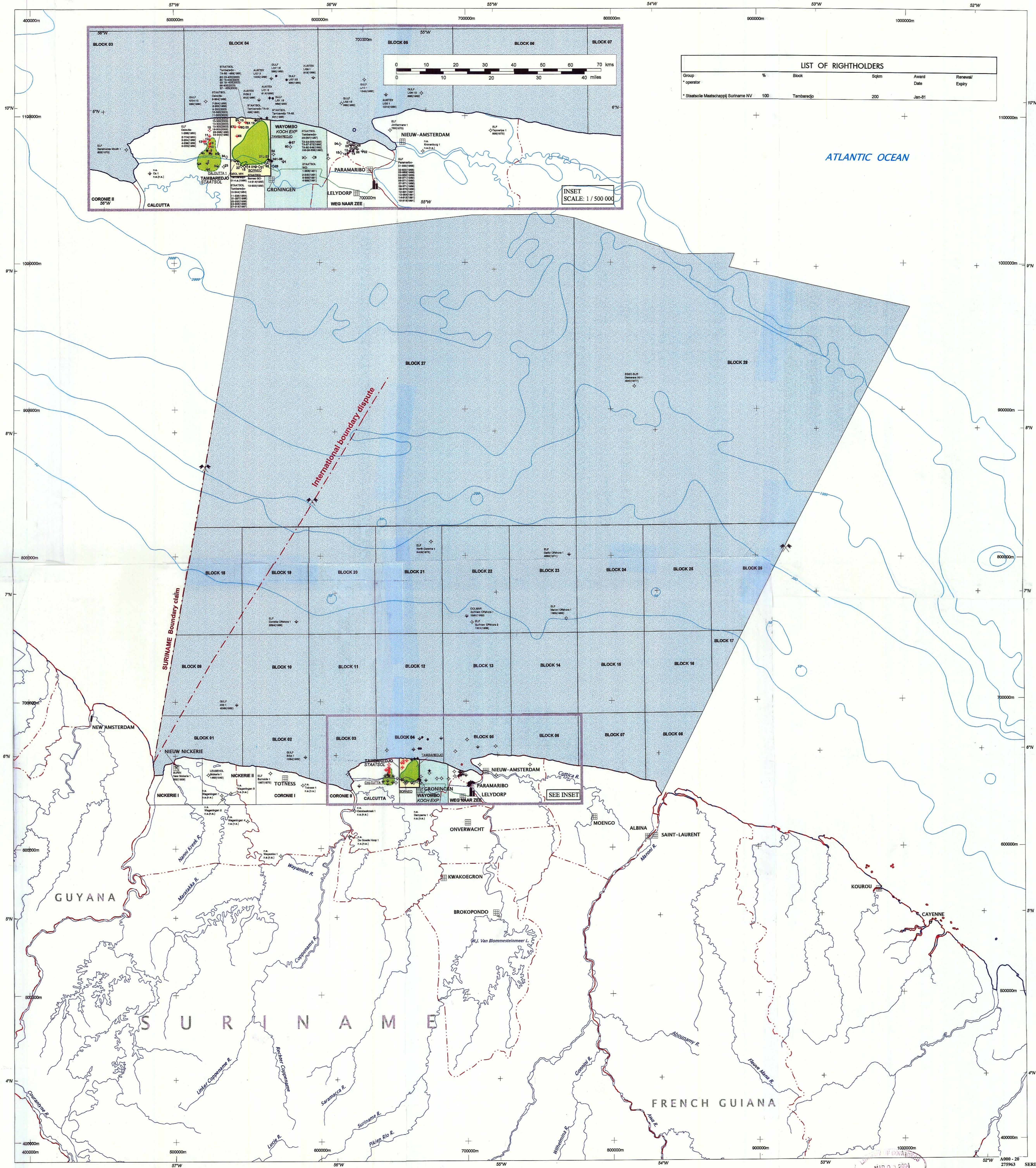
**BUMAT** Block name  
**ECOPETROL** Operator

**INSTALLATIONS**

- Gas pipeline
- Oil pipeline
- Condensate pipeline
- Products pipeline
- Water pipeline
- Pipeline planned or under construction
- Refinery
- Tanker terminal
- Gas plant
- Platform

**GEOGRAPHY**

- Coastline
- International boundary
- Province boundary
- Claim
- In dispute
- Bathymetry (in metres)
- City



LIST OF RIGHTHOLDERS					
Group	%	Block	Sqkm	Award Date	Renewal/Expiry
Staatolie Maatschappij Suriname NV	100	Tambaredjo	200	Jan-81	

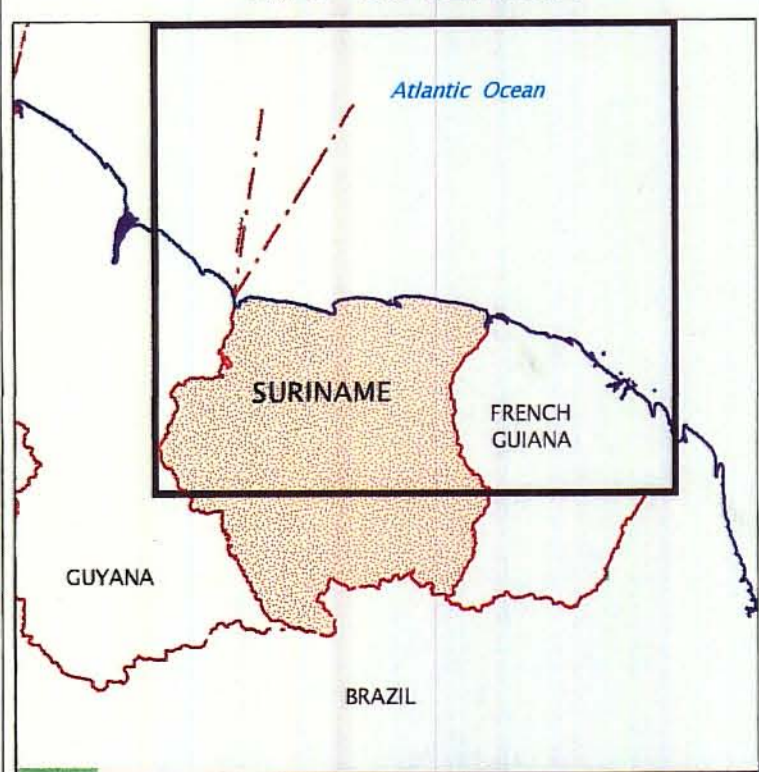


GLOBAL EXPLORATION & PRODUCTION SERVICE

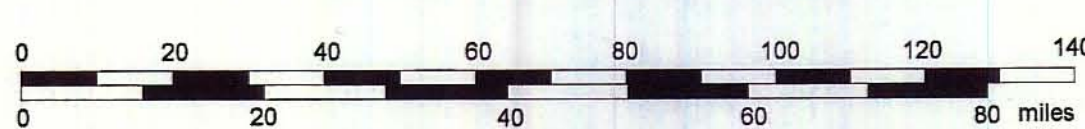
### SURINAME

SCALE: 1:1 000 000	SEPT 2003	REF: SR03FZGEN	DB
DATUM: ESR - Hran - Arns		SPHEROID: International 1924	
PROJECTION: UTM		GRID: N21; UTM Zone 21 N	
CENTRAL MERIDIAN: 57 deg 00' 00.00" W Greenwich		FALSE EASTING: 500000.00 m	
LATITUDE OF ORIGIN: 0 deg 00' 00.00" N		FALSE NORTHING: 0.0000 m	
SCALE FACTOR: 0.9996			
www.ihenergy.com		sales@ihenergy.com	

#### - MAP COVERAGE -



This map represents the status of Carto Data and IRIS21 databases on 07-OCT-2003. It is not an authority on the definition of international boundaries.



84692998

REPRODUCED FROM THE COLLECTIONS OF THE LIBRARY OF CONGRESS, GEOGRAPHY AND MAP DIVISION