

**FOREIGN SCOUTING SERVICE®**  
**SYNOPSIS 1996** 117  
**GUYANA**

SCALE: 1:1000000 MARCH 1997 REF: GY97FSGEN CO

Copyright by  
**Petroconsultants s.a.**  
 INTERNATIONAL ENERGY SERVICES  
 P.O. Box 152 - 24 Chemin de la Moine  
 1228 PRÉVY - GENÈVE - SWITZERLAND  
 PHONE: (41-22) 721-17-17  
 FAX: (41-22) 721-19-19  
 E-MAIL: info@petroconsultants.com

DATUM: SGL: South Amer 49 Guyana SPHEROID: International 1947  
 PROJECTION: U.T.M. GRID: NZ1: UTM Zone 21 N  
 CENTRAL MERIDIAN: 57 deg 00' 00.00 W Greenwich  
 LATITUDE OF ORIGIN: 0 deg 00' 00.00 N  
 FALSE EASTING: 500000.000 m SCALE FACTOR: 0.9996  
 FALSE NORTHING: 0.000 m

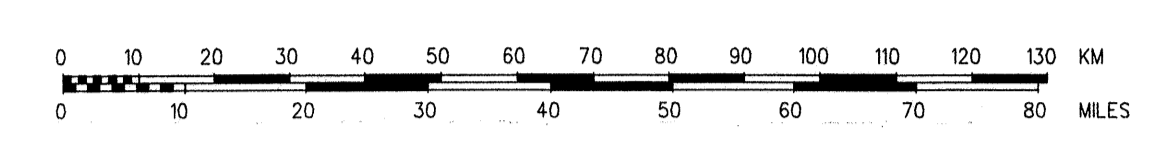
**NEW MAP**  
with CarGIS21

**CENTURY OFFSHORE**  
Applied for a prospecting license covering former Mobil-operated Pomeroon block in first quarter 1996. The exact area of application is so far not available (application as shown on map corresponds to old Pomeroon block)

**Arapaima 1** is latest offshore well drilled in Guyana. It was abandoned with gas shows (RT) by Total-CFP in February 1991

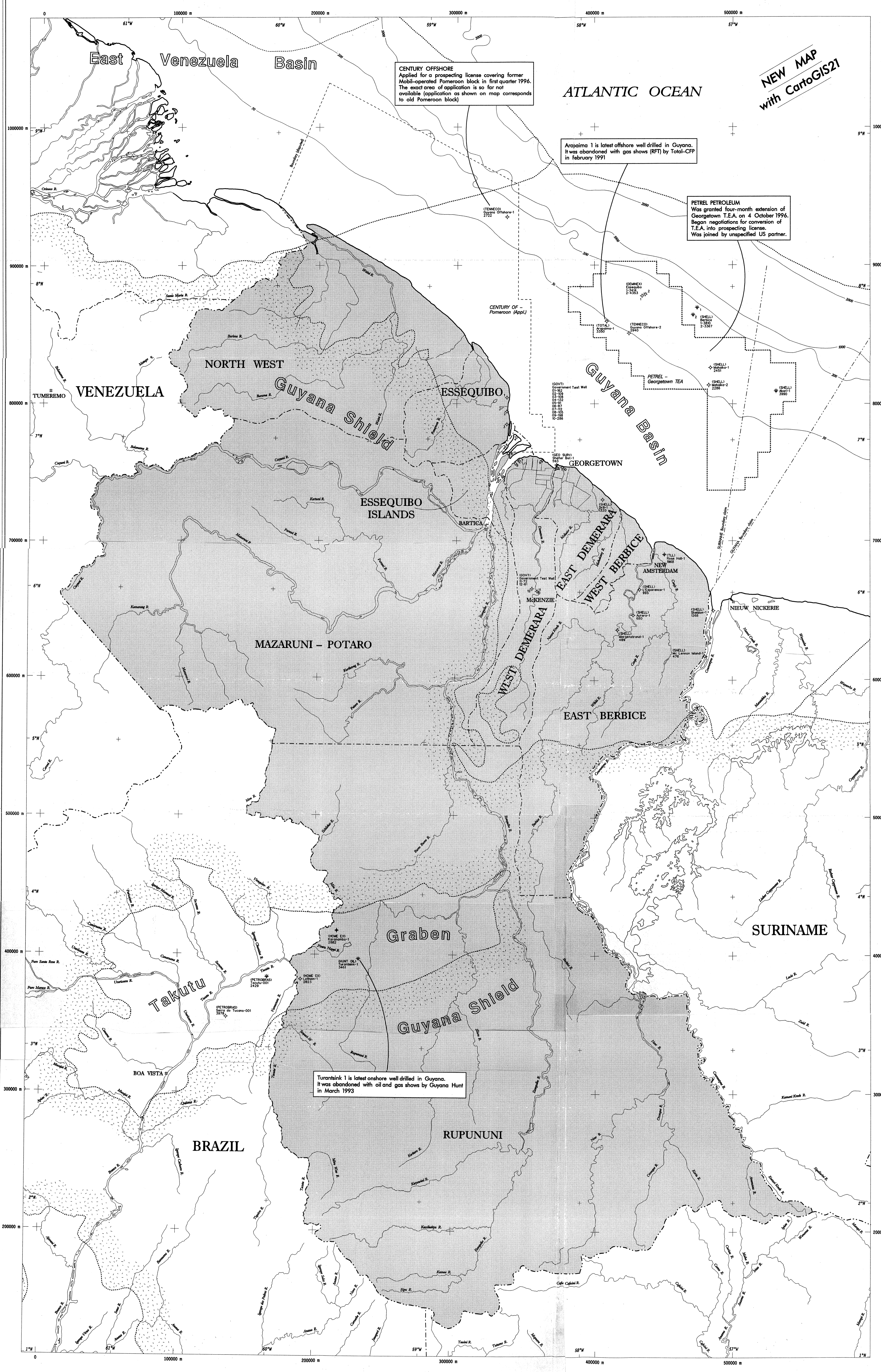
**PETREL PETROLEUM**  
Was granted four-month extension of Georgetown T.E.A. on 4 October 1996. Began negotiations for conversion of T.E.A. into prospecting license. Was joined by unspecified US partner.

This Map, available to FSS clients as Intergraph DGN files, represents MundoCart and IRIS21 Databases on 8 Apr 97. It has been edited to include the latest situation, and is not an authority on the delineation of International boundaries.



**LEGEND**

- EXPLORATORY WELLS**
- Approximate location
  - Active or planned
  - ⊕ Suspended
  - ⊖ Abandoned
  - ⊙ Unknown, tight
  - ⊗ Junked
  - 3441 Total depth in meters (NEAT 03) Original operator
  - Oil
  - ⊙ Oil shows
  - ⊙ Gas
  - ⊙ Gas shows
  - ⊙ Oil and gas
  - ⊙ Gas and condensate
  - ⊙ Oil, gas and condensate
  - ⊙ Oil with gas shows
  - ⊙ Gas with oil shows
  - ⊙ Gas, condensate with oil shows
- LICENSES**
- Application
  - Technical Evaluation Area
  - Open area onshore
- GEOGRAPHY**
- International boundary
  - Disputed Boundary
  - Province boundary
  - Isobath (in meters)
  - Significant city



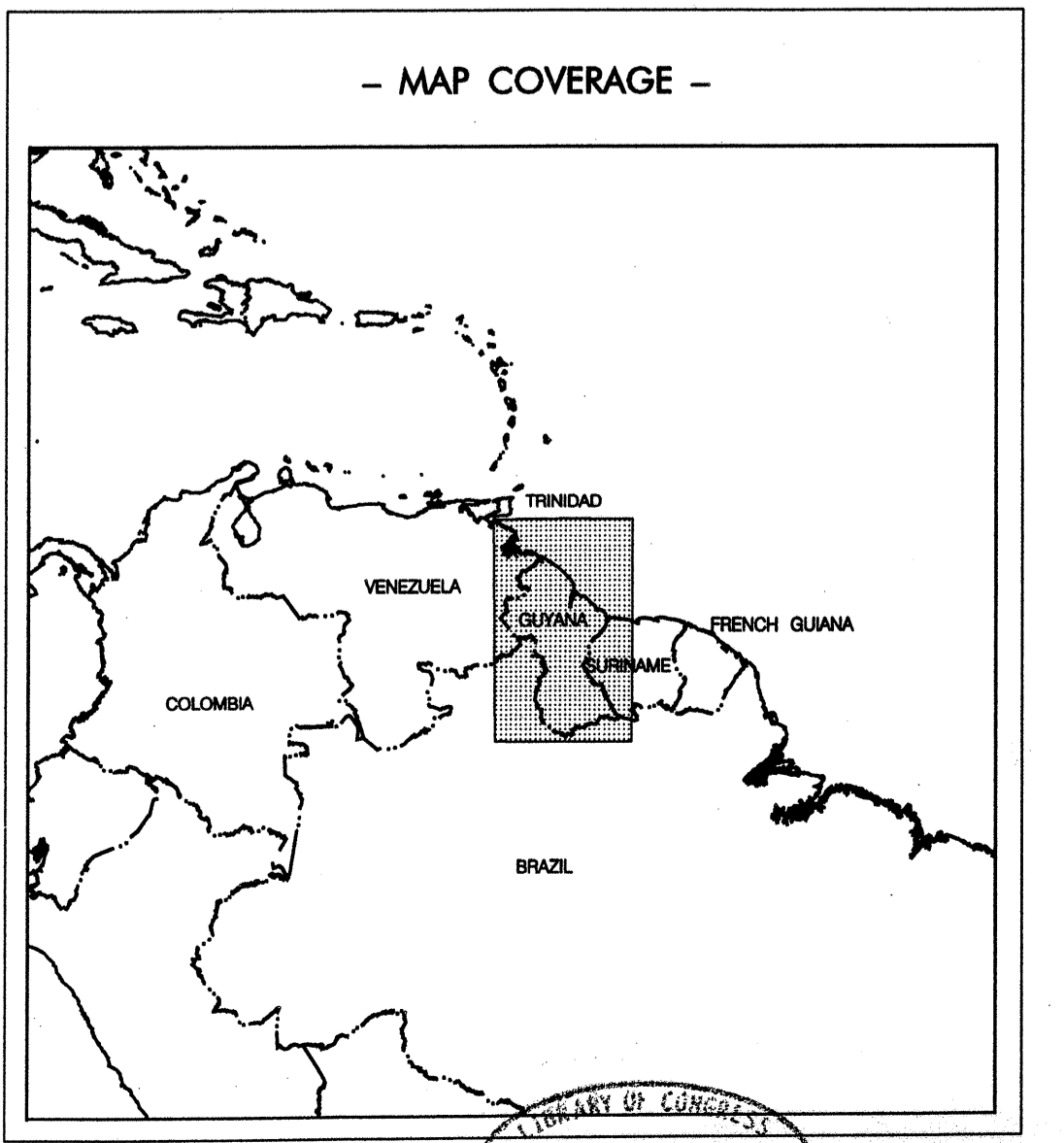
**Turantsink 1** is latest onshore well drilled in Guyana. It was abandoned with oil and gas shows by Guyana Hunt in March 1993

**LIST OF T.E.A. RIGHTHOLDERS**

Group Abbr.	Partners (**operator)	Interests	sq km held as of 31 December 1996
PETREL	*Petrel Petroleum Corp	100.00%	11,331.00
			11,041.00 Shelf 290.00 Deep
<b>Total for Guyana</b>			<b>11,331.00</b>

**LIST OF APPLICANTS**

Group Abbr.	Partners (**operator)	Interests	sq km held as of 31 December 1996
CENTURY OF	*Century Offshore Management Co	100.00%	19,400.00
			18,650.00 Shelf 750.00 Deep
<b>Total for Guyana</b>			<b>19,400.00</b>



FEB 26 1999