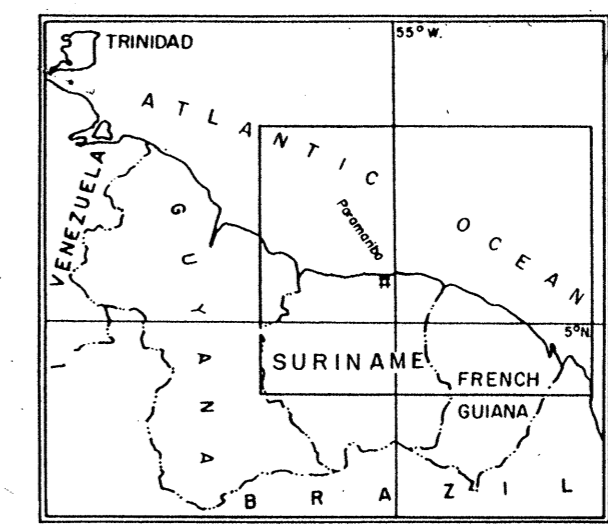


See Map of GUYANA
Scale 1:1,000,000

PROJECTION: LAMBERT CONIC CONFORMAL (1 STANDARD PARALLEL)
SPHEROID: Bessel 1841
CENTRAL MERIDIAN: 55°31'00"W
STANDARD PARALLEL: 5°51'00"N

This map is NOT an authority on the delineation of international boundaries

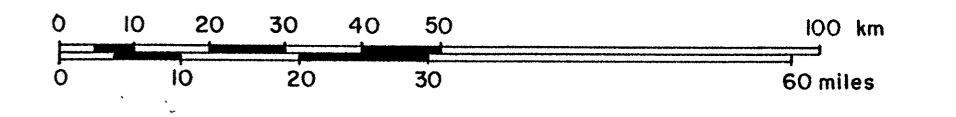
MAP COVERAGE



FOREIGN SCOUTING SERVICE

SYNOPSIS 1995
SURINAME & FRENCH GUIANA

SCALE: 1:1,000,000 July 1995
Copyright by Petroconsultants s.a. INTERNATIONAL ENERGY SERVICES
P.O. BOX 193 - 24 CHEMIN DE LA MARIE 1200 YVERNY - GENEVE - SWITZERLAND
TEL: +41 22 721 1717 - FAX: +41 22 721 1919
TELEX: 413 941 PETRCH



LIST OF RIGHTHOLDERS

Group Abbr.	Partners (*-operator)	Interests	sq km held as of 31 December 1995
STAATSOL	*Staats Olie Maatsch. Suriname NV	100.000%	13,440.00

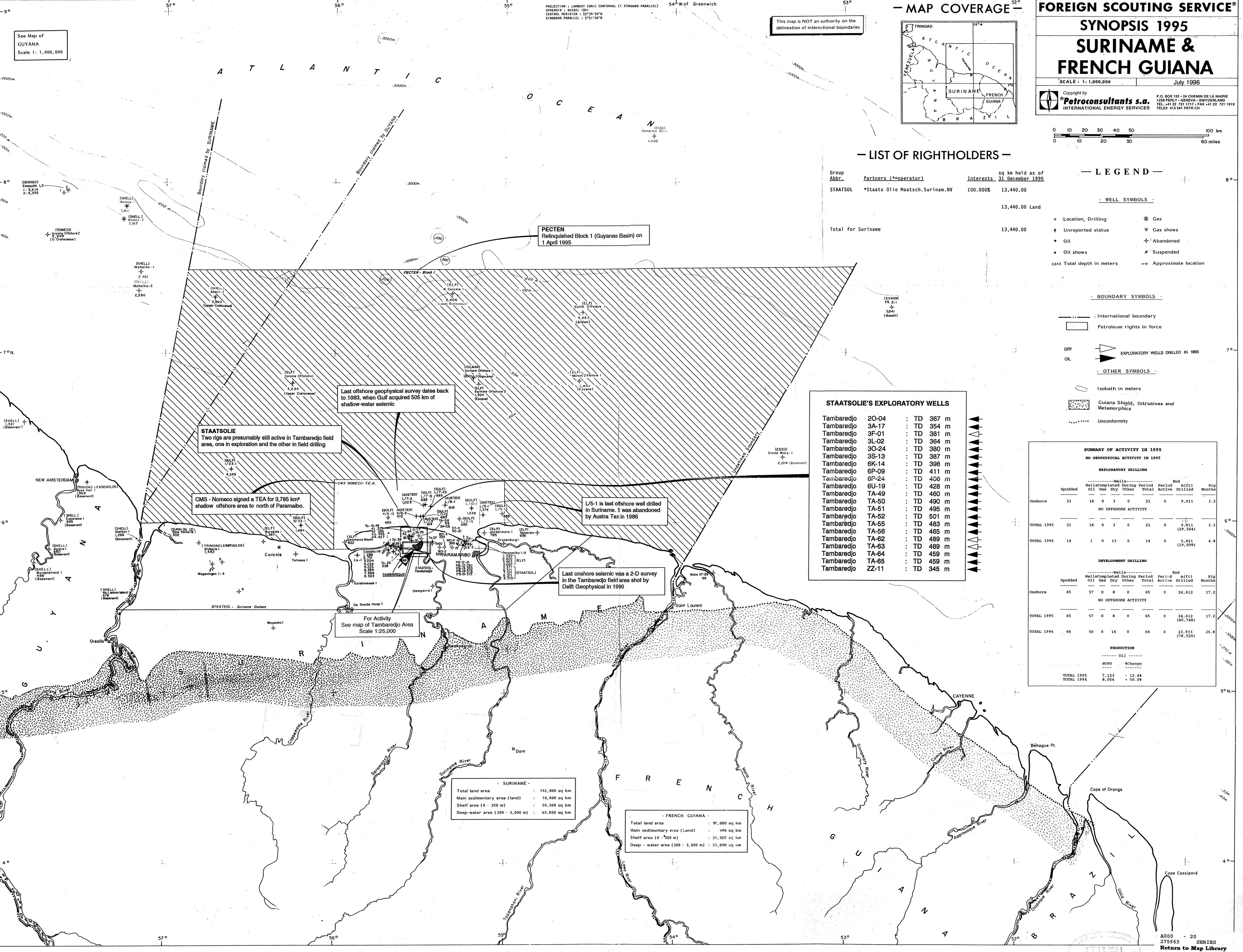
Total for Suriname

LEGEND

- WELL SYMBOLS**
- Location, Drilling
 - Unreported status
 - Oil
 - Oil shows
 - 2,643 Total depth in meters
 - Gas
 - Gas shows
 - Abandoned
 - Suspended
 - Approximate location
- BOUNDARY SYMBOLS**
- International boundary
 - Petroleum rights in force
- OTHER SYMBOLS**
- Isobath in meters
 - Guiana Shield, Intrusives and Metamorphics
 - Unconformity

STAATSOLIE'S EXPLORATORY WELLS

Tambaredjo 20-04	: TD 367 m
Tambaredjo 3A-17	: TD 354 m
Tambaredjo 3F-01	: TD 381 m
Tambaredjo 3L-02	: TD 364 m
Tambaredjo 3O-24	: TD 380 m
Tambaredjo 3S-13	: TD 387 m
Tambaredjo 6K-14	: TD 398 m
Tambaredjo 6P-09	: TD 411 m
Tambaredjo 6P-24	: TD 406 m
Tambaredjo 6U-19	: TD 428 m
Tambaredjo TA-49	: TD 460 m
Tambaredjo TA-50	: TD 490 m
Tambaredjo TA-51	: TD 495 m
Tambaredjo TA-52	: TD 501 m
Tambaredjo TA-55	: TD 483 m
Tambaredjo TA-56	: TD 465 m
Tambaredjo TA-62	: TD 489 m
Tambaredjo TA-63	: TD 489 m
Tambaredjo TA-64	: TD 459 m
Tambaredjo TA-65	: TD 459 m
Tambaredjo ZZ-11	: TD 345 m



Last offshore geophysical survey dates back to 1983, when Gulf acquired 505 km of shallow-water seismic

STAATSOLIE
Two rigs are presumably still active in Tambaredjo field area, one in exploration and the other in field drilling

CMS - Nomeco signed a TEA for 3,785 km² shallow offshore area to north of Paramaribo.

L/S-1 is last offshore well drilled in Suriname. It was abandoned by Austra Tex in 1986

Last offshore seismic was a 2-D survey in the Tambaredjo field area shot by Delt Geophysical in 1990

For Activity See map of Tambaredjo Area Scale 1:25,000

SURINAME

Total land area	: 142,800 sq km
Main sedimentary area (land)	: 10,000 sq km
Shelf area (0 - 200 m)	: 58,500 sq km
Deep-water area (200 - 3,000 m)	: 65,800 sq km

FRENCH GUIANA

Total land area	: 90,000 sq km
Main sedimentary area (Land)	: 400 sq km
Shelf area (0 - 200 m)	: 31,500 sq km
Deep-water area (200 - 3,000 m)	: 21,000 sq km

SUMMARY OF ACTIVITY IN 1995

NO GEOLOGICAL ACTIVITY IN 1995

EXPLORATORY DRILLING

Spudded	Wells Completed During Period				Period Active	m(ft)	Rig Months
	Oil	Gas	Dry	Other			
Onshore	21	18	0	3	0	9,011	3.3
TOTAL 1995	21	18	0	3	0	9,011	3.3
TOTAL 1994	14	1	0	13	0	5,921	6.8
						(157,098)	

NO OFFSHORE ACTIVITY

DEVELOPMENT DRILLING

Spudded	Wells Completed During Period				Period Active	m(ft)	Rig Months
	Oil	Gas	Dry	Other			
Onshore	65	57	0	8	0	24,612	17.2
TOTAL 1995	65	57	0	8	0	24,612	17.2
TOTAL 1994	66	50	0	16	0	23,933	26.4
						(78,520)	

PRODUCTION

BOPO	Change
TOTAL 1995	7,123 - 12.4%
TOTAL 1994	8,054 + 58.0%

2000 - 20
275963 SERIES
Return to Map Library
Loan Only
Sheet 105-A

65-261-118 scale: 1:1,000,000