

— LIST OF RIGHTHOLDERS —

NO RIGHTS HELD SINCE MARCH 1985

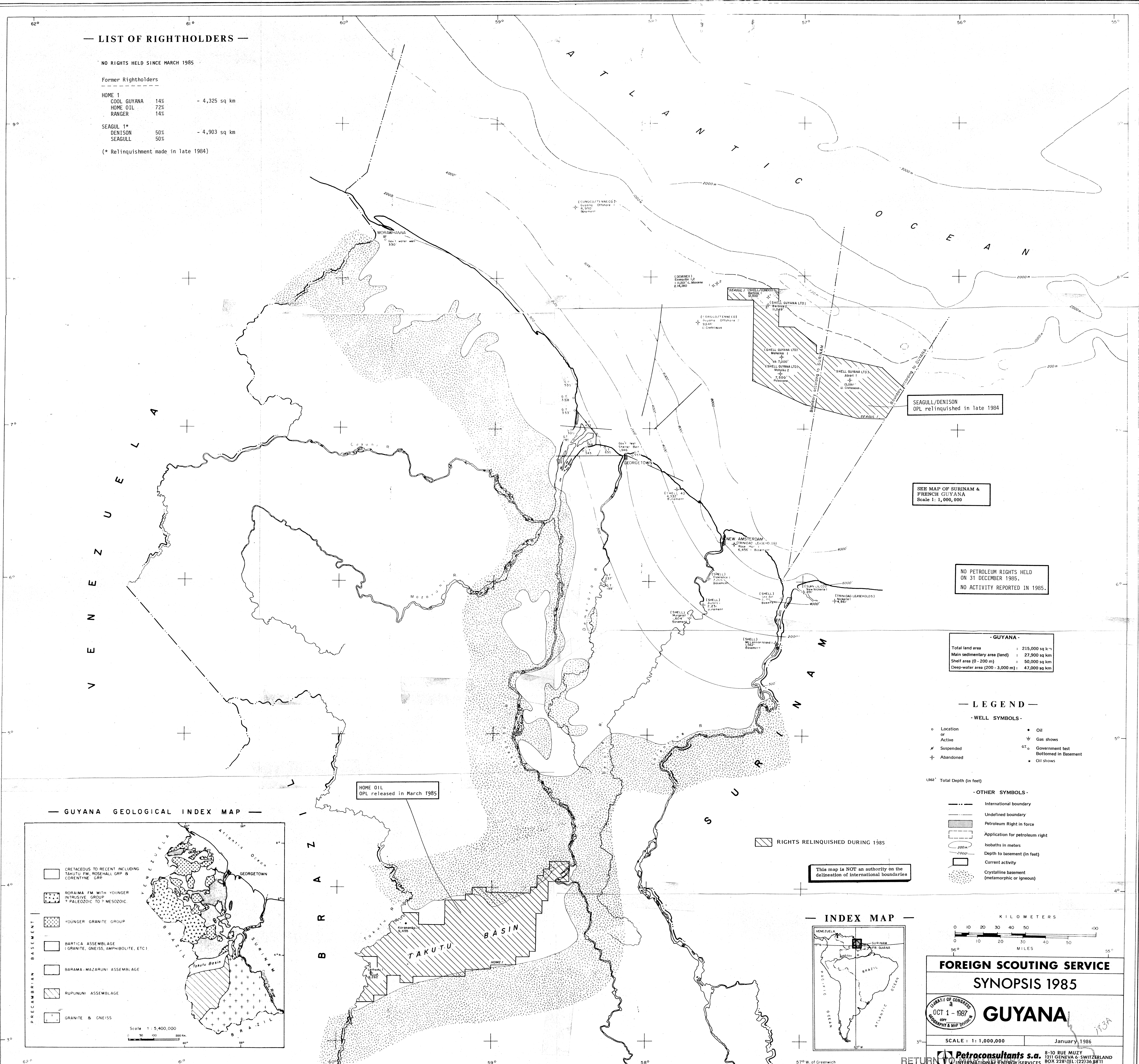
Former Rightholders

HOME 1		
COOL GUYANA	14%	- 4,325 sq km
HOME OIL	72%	
RANGER	14%	
SEAGULL 1*		
DENISON	50%	- 4,903 sq km
SEAGULL	50%	

(* Relinquishment made in late 1984)

VENEZUELA

ATLANTIC OCEAN



SEAGULL/DENISON OPL relinquished in late 1984

SEE MAP OF SURINAM & FRENCH GUYANA Scale 1:1,000,000

NO PETROLEUM RIGHTS HELD ON 31 DECEMBER 1985. NO ACTIVITY REPORTED IN 1985.

- GUYANA -

Total land area	: 215,000 sq km
Main sedimentary area (land)	: 27,900 sq km
Shelf area (0-200 m)	: 50,000 sq km
Deep-water area (200-3,000 m)	: 47,000 sq km

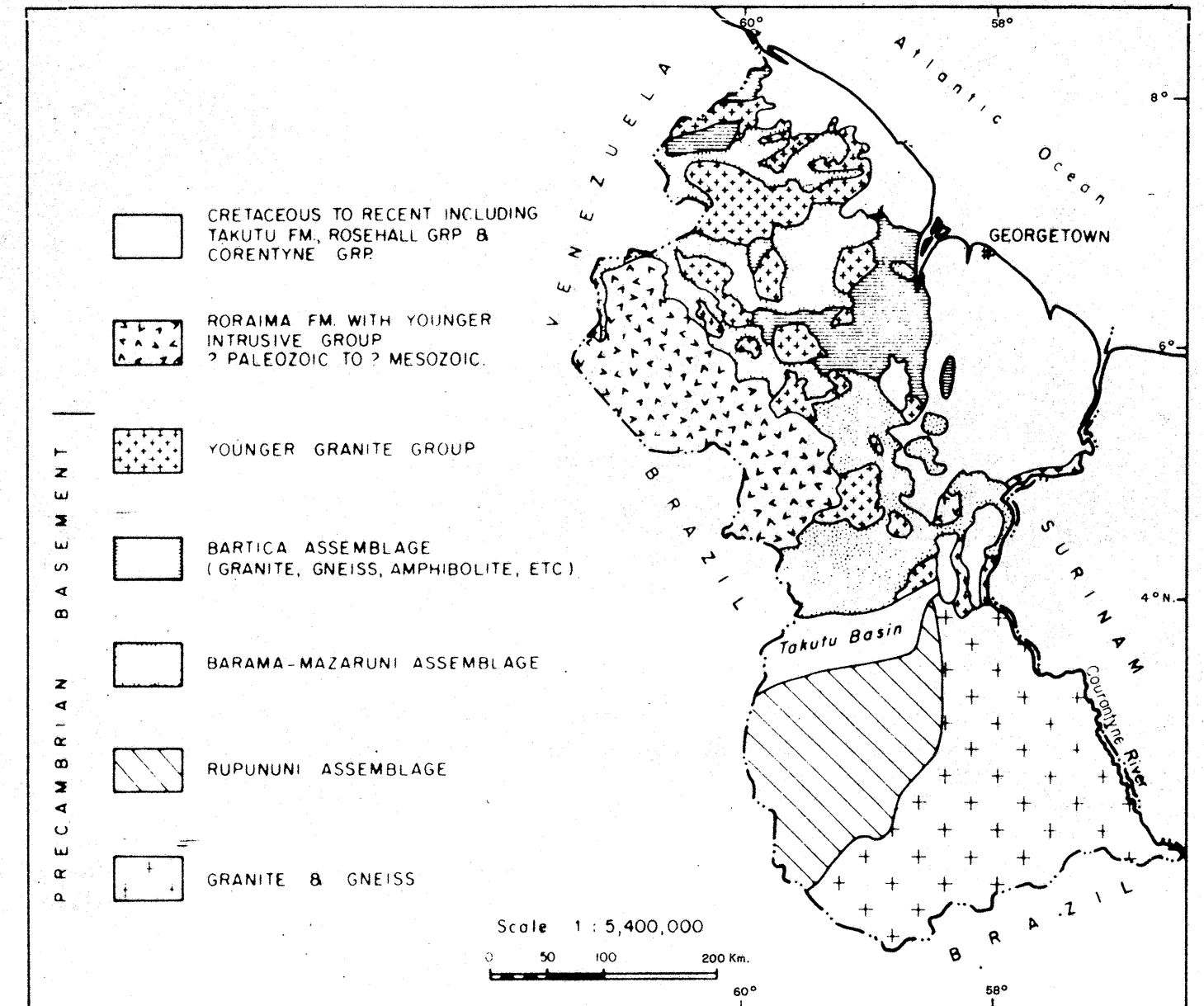
— LEGEND —

- WELL SYMBOLS -
- o Location or Active
 - o Suspended
 - o Abandoned
 - o Oil
 - o Gas shows
 - o Government test
 - o Bottomed in Basement
 - o Oil shows
- 1:662' Total Depth (in feet)
- OTHER SYMBOLS -
- International boundary
 - Undefined boundary
 - Petroleum Right in force
 - Application for petroleum right
 - Isobaths in meters
 - Depth to basement (in feet)
 - Current activity
 - Crystalline basement (metamorphic or igneous)

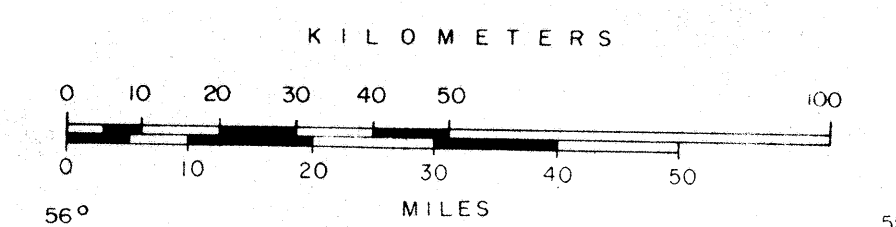
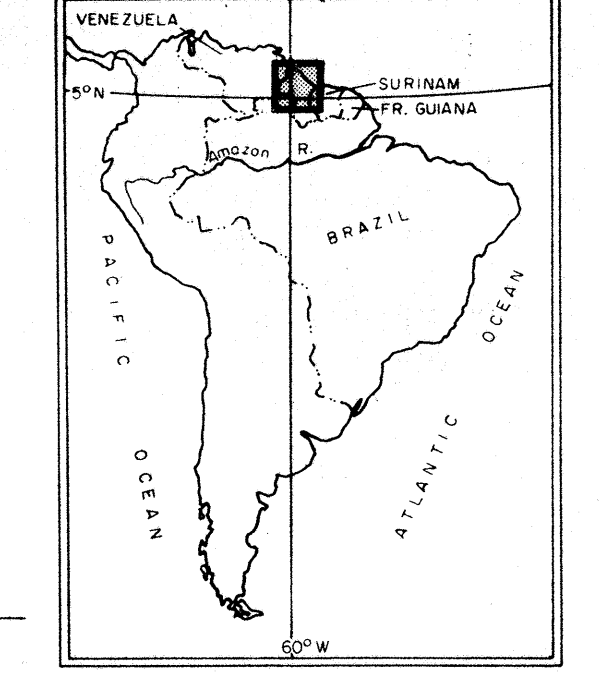
RIGHTS RELINQUISHED DURING 1985

This map is NOT an authority on the delineation of international boundaries

— GUYANA GEOLOGICAL INDEX MAP —



— INDEX MAP —



FOREIGN SCOUTING SERVICE

SYNOPSIS 1985

GUYANA

SCALE: 1:1,000,000 January 1986

Petroconsultants s.a.
INTERNATIONAL ENERGY SERVICES

8-10 RUE MUZY
1211 GENEVA 6 SWITZERLAND
BOX 226 TEL (223) 35 98 11
TELEX 27763 PETRCH