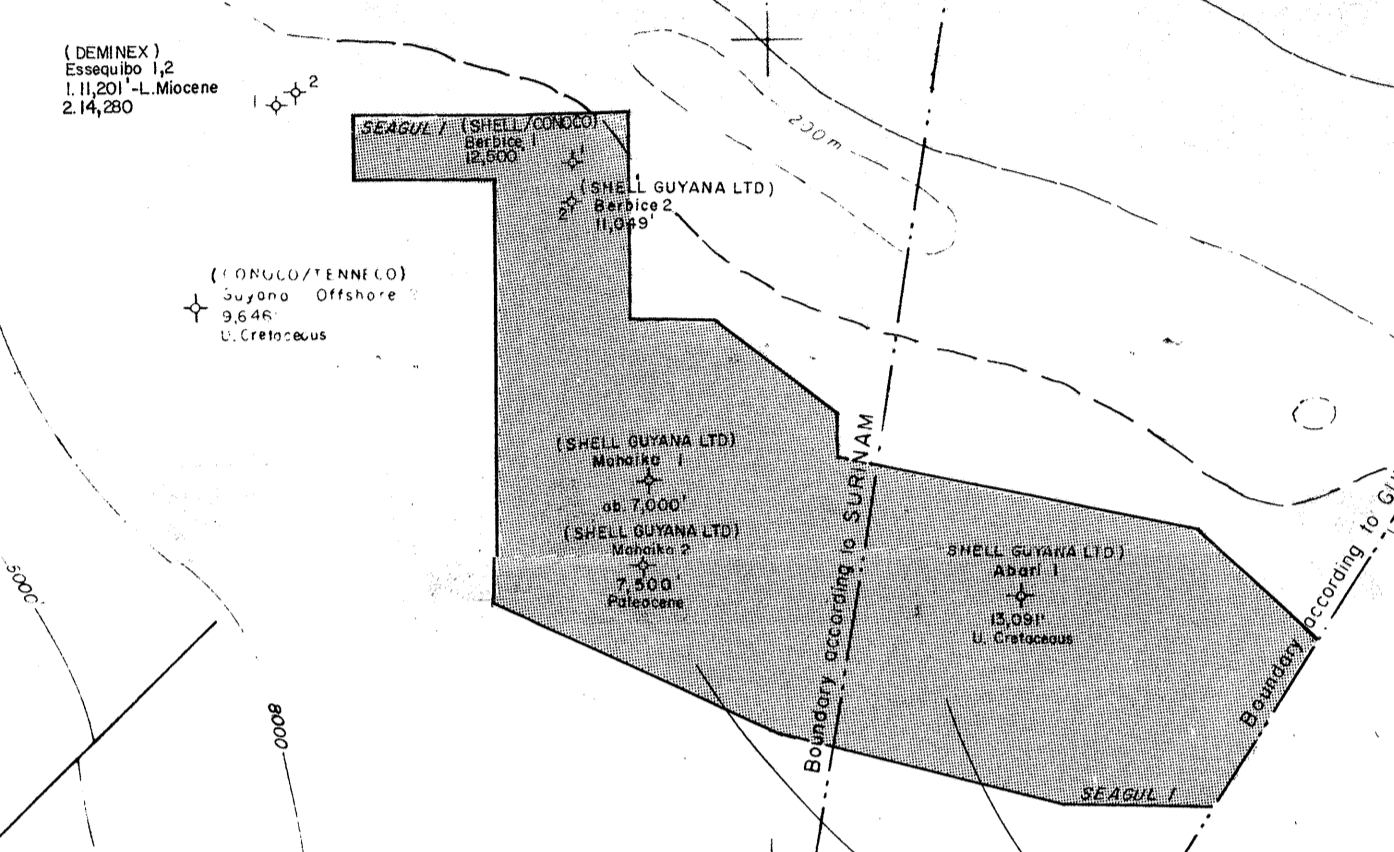


— LIST OF RIGHTHOLDERS —

		Sq km held as of 31 December 1984	Changes in area
HOME 1	COOL GUYANA INC	14.000%	4,325.00
	HOME EXPLORATION LIMITED (optr)	72.000%	-869.00
	RANGER OIL (INTERNATIONAL) LTD	14.000%	
SEAGUL 1	DENISON MINES LTD	50.000%	4,903.00
	SEAGULL EXPLORATION (optr)	50.000%	0
Country total			9,228.00

VENEZUELA

ATLANTIC OCEAN



DENISON/SEAGULL
Negotiated an extension of its "OPL"
No change in area reported.
Current limits not available.

SEE MAP OF SURINAM & FRENCH GUYANA
Scale 1: 1,000,000

BLIY
Application pending for onshore rights at end 1984.

- GUYANA -

Total land area	: 215,000 sq km
Main sedimentary area (land)	: 27,900 sq km
Shelf area (0-200 m)	: 50,000 sq km
Deep-water area (200-3,000 m)	: 47,000 sq km

— LEGEND —

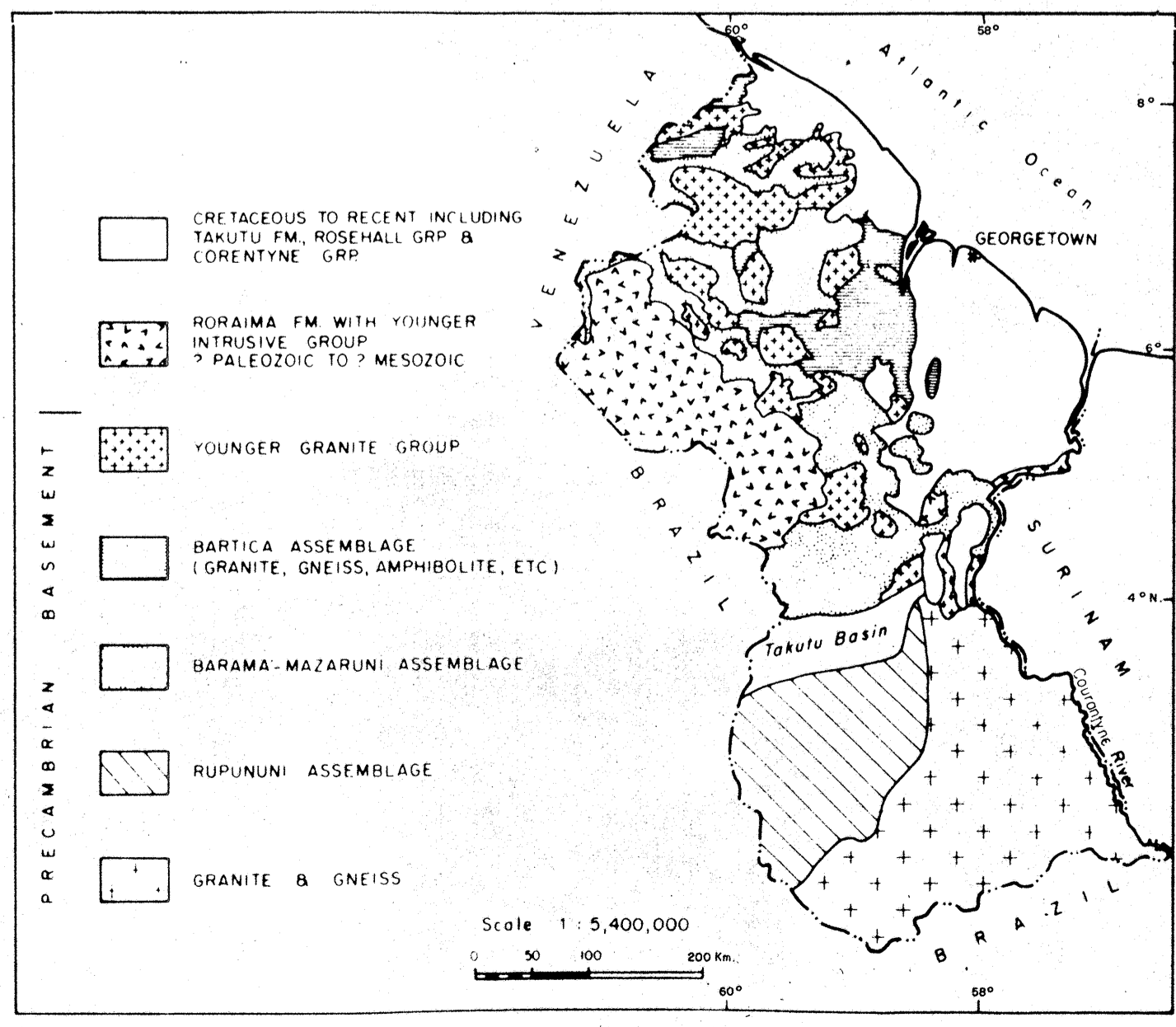
- WELL SYMBOLS -**
- o Location of
 - o Active
 - o Suspended
 - o Abandoned
 - o Well Spudded During Period Under Review
 - o Total Depth (in feet)
 - o Oil
 - o Gas shows
 - o Government test
 - o Oil shows
- OTHER SYMBOLS -**
- o International boundary
 - o Undefined boundary
 - o Petroleum Right in force
 - o Application for petroleum right
 - o Isobaths in meters
 - o Depth to basement (in feet)
 - o Current activity
 - o Crystalline basement (metamorphic or igneous)

NO PETROLEUM ACTIVITY WAS REPORTED IN 1984

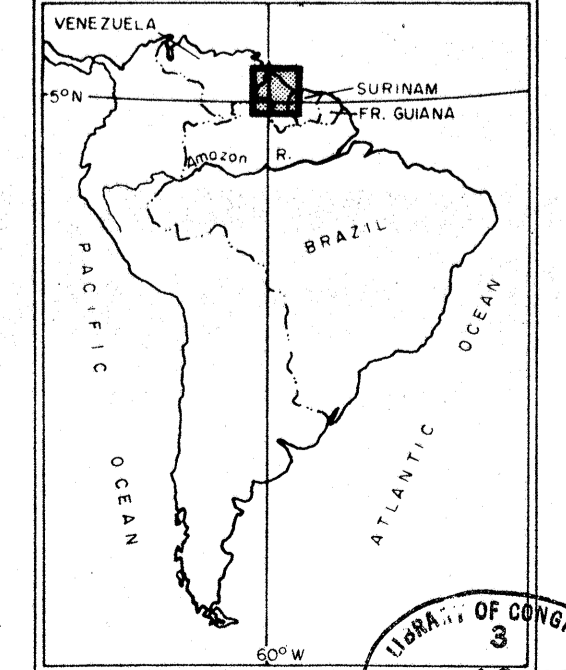
HOME OIL
Oil Prospecting Licence reduced by 10% in October 1984.
New limits not available.

This map is NOT an authority on the delineation of international boundaries

— GUYANA GEOLOGICAL INDEX MAP —



INDEX MAP



FOREIGN SCOUTING SERVICE
SYNOPSIS 1984
GUYANA

SCALE: 1:1,000,000 March 1985

Petroconsultants s.a. 8-10 RUE MUZY
INTERNATIONAL ENERGY SERVICES BOX 228 TEL (22) 56 88 11
TELEX 27763 PETR CH

LIBRARY OF CONGRESS
JUL 16 1988
GEOGRAPHY & MAP DIVISION