

FOREIGN SCOUTING SERVICE

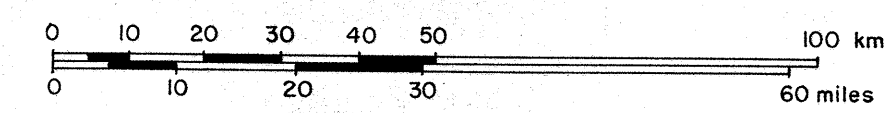
SYNOPSIS 1984

(INCLUDING CURRENT ACTIVITY)

SURINAM & FRENCH GUIANA

SCALE: 1:1,000,000 APRIL 1985

Petroconsultants S.A. 8-10 RUE MUZY 1211 GENEVA 4 SWITZERLAND BOX 228 TEL (22) 36 88 11 TELEX 27763 PETR CH



LEGEND

WELL SYMBOLS

- Location, Drilling
Unreported status
Oil
Oil shows
Gas
Gas shows
Abandoned
Suspended
Total depth in meters
Approximate location

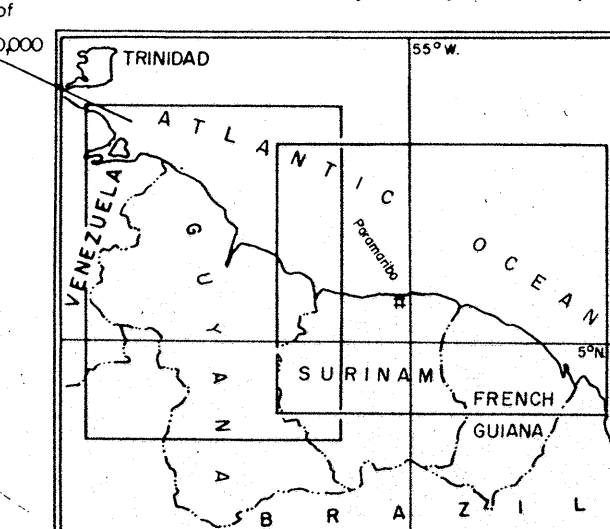
BOUNDARY SYMBOLS

- International boundary
Petroleum rights in force
Applications for petroleum rights

OTHER SYMBOLS

- Isobath in meters
Current Activity
Guiana Shield, Intrusives and Metamorphics
DEVELOPMENT WELLS DRILLED DURING 1984 (WITH NUMBER OF WELLS)
EXPLORATORY WELLS DRILLED DURING 1984
RIGHTS RELINQUISHED DURING 1984

This map is NOT an authority on the delineation of international boundaries



SNEA Was awarded the 'Permis de Guyane Grands Fonds' on 13 January 1985.

SUMMARY OF ACTIVITY DURING 1984 SURINAM. Includes tables for EXPLORATION, EXPLORATORY DRILLING, DEVELOPMENT DRILLING, and PRODUCTION.

STAATSOLIE One rig probably active in the Tambaredjo field area (shallow drilling). 15 exploratory/delineation, 16 development wells and 4 strat tests planned in 1985

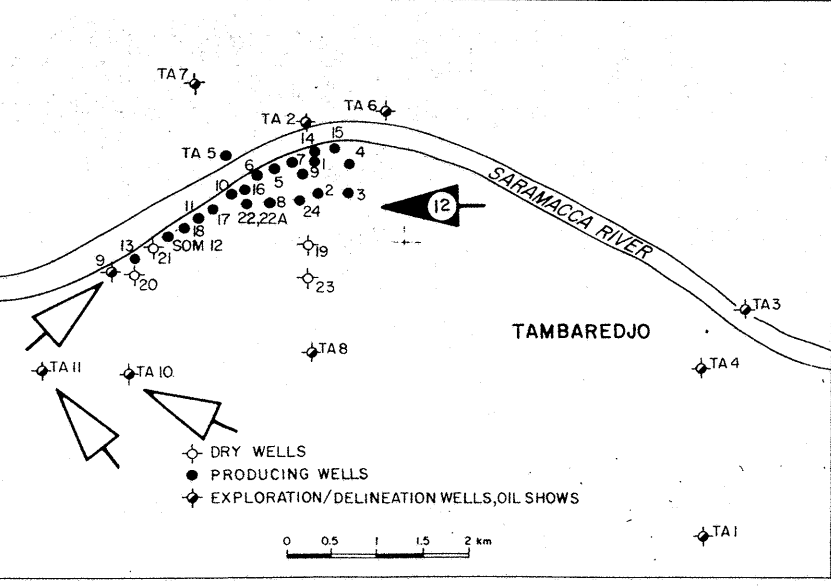
FRENCH GUIANA No rights held in 1984 No activity since 1973

LIST OF RIGHTHOLDERS

Table listing rightholders in Surinam: STAATSOL, STAATS OLIE MAATSCHAP, GULF 1, GULF SURINAM, GULF JAPEX, and Tambaredjo oil field Estimated.

SURINAM - Total land area: 162,800 sq km. Main sedimentary area (land): 10,000 sq km. Shelf area (0 - 200 m): 58,500 sq km. Deep-water area (200 - 3,000 m): 65,000 sq km.

FRENCH GUIANA - Total land area: 90,000 sq km. Main sedimentary area (Land): 900 sq km. Shelf area (0 - 200 m): 31,500 sq km. Deep-water area (200 - 3,000 m): 21,000 sq km.



Return to Map Library 275963 LOAN ONLY SINH 195A SERIES