

FOREIGN SCOUTING SERVICE

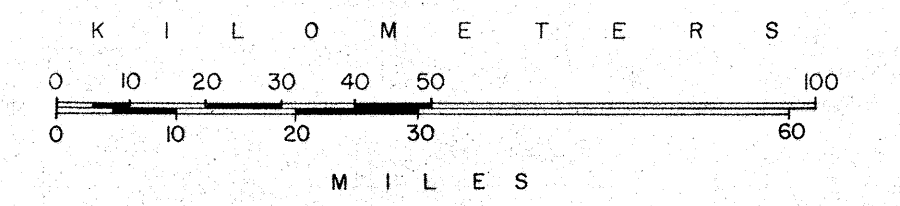
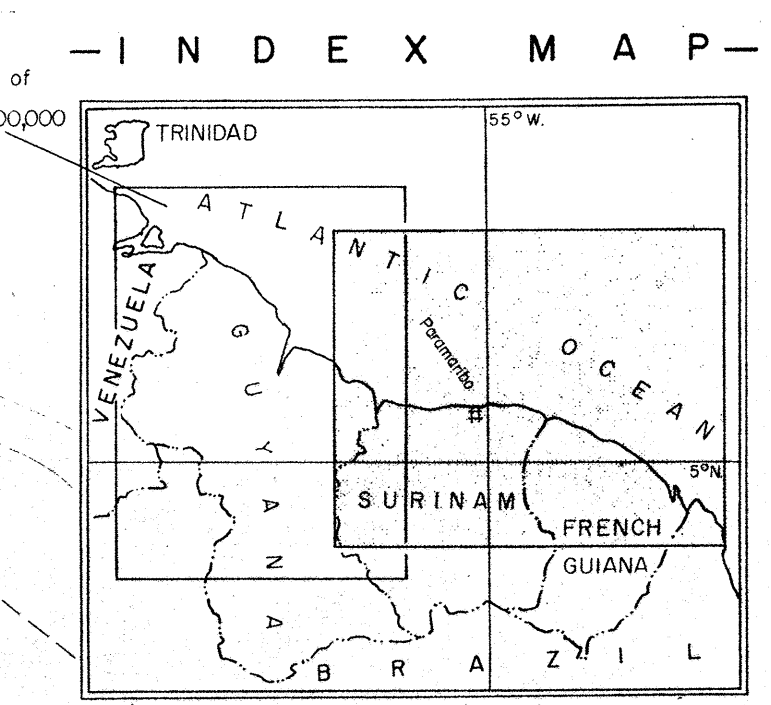
SYNOPSIS 1982

SURINAM & FRENCH GUIANA

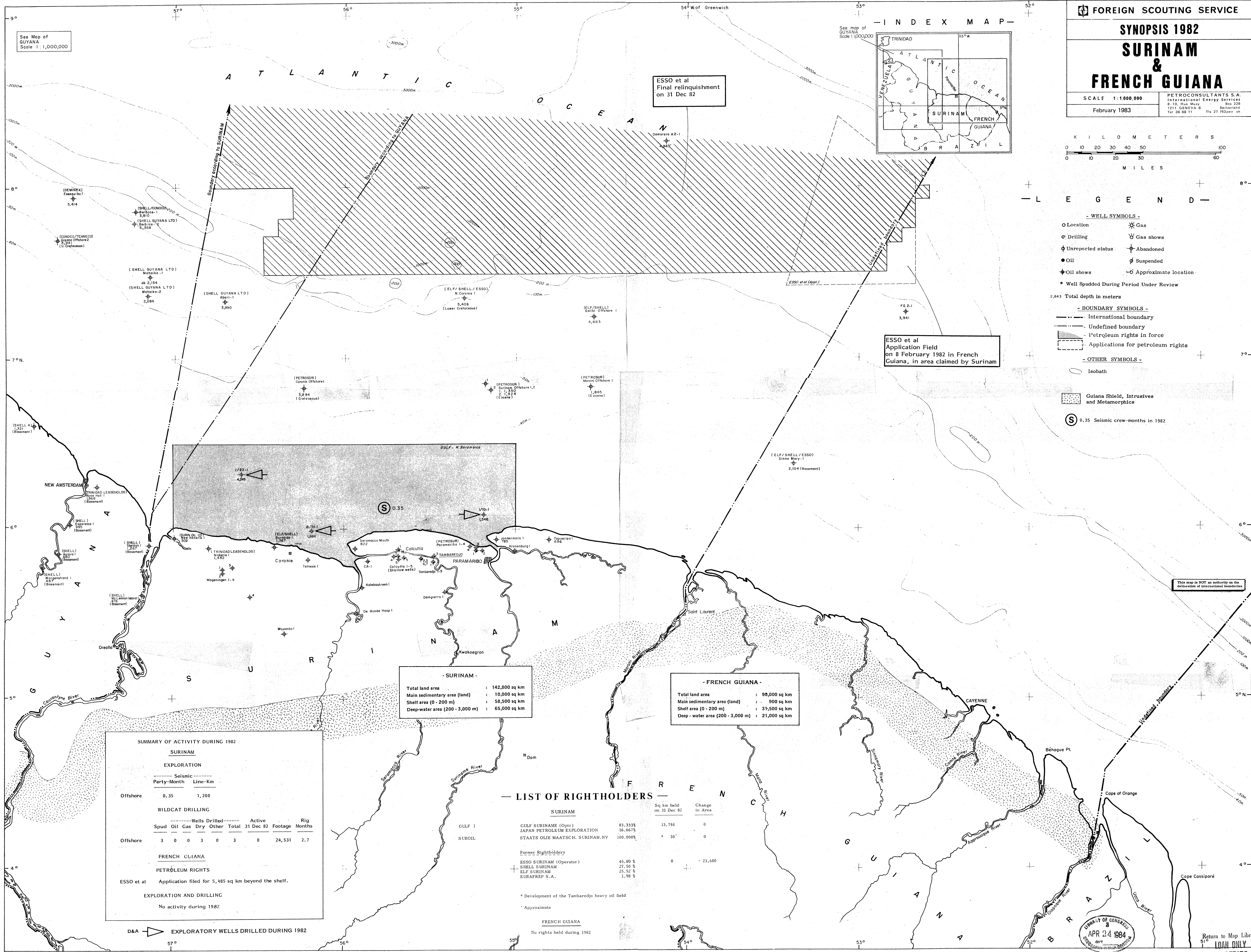
SCALE 1:1,000,000

February 1983

PETROCONSULTANTS S.A.
International Energy Services
8-10, Rue Mary
1211 GENEVA 6
Switzerland
Tel. 26 68 11 Fax 27 62 89 08



- LEGEND**
- WELL SYMBOLS -**
- Location
 - ⊕ Drilling
 - ⊖ Unreported status
 - Oil
 - ⊕ Oil shows
 - ⊖ Well Spudded During Period Under Review
 - ⊗ Gas
 - ⊗ Gas shows
 - ⊖ Abandoned
 - ⊖ Suspended
 - ⊖ Approximate location
- BOUNDARY SYMBOLS -**
- International boundary
 - - - Undefined boundary
 - ▨ Petroleum rights in force
 - ▨ Applications for petroleum rights
- OTHER SYMBOLS -**
- Isobath
 - ▨ Guiana Shield, Intrusives and Metamorphics
 - Ⓢ 0.35 Seismic crew-months in 1982



- SURINAM -

Total land area	: 142,800 sq km
Main sedimentary area (land)	: 10,000 sq km
Shelf area (0 - 200 m)	: 58,500 sq km
Deep-water area (200 - 3,000 m)	: 65,000 sq km

- FRENCH GUIANA -

Total land area	: 90,000 sq km
Main sedimentary area (land)	: 900 sq km
Shelf area (0 - 200 m)	: 31,500 sq km
Deep-water area (200 - 3,000 m)	: 21,000 sq km

SUMMARY OF ACTIVITY DURING 1982

SURINAM

EXPLORATION

Party-Month	Seismic	
	Line-Km	
Offshore	0.35	1,200

WILDCAT DRILLING

Party-Month	Wells Drilled					Active	Footage	Rig	
	Oil	Gas	Dry	Other	Total				
Offshore	3	0	0	3	0	3	0	24,531	2.7

FRENCH GUIANA

PETROLEUM RIGHTS

ESSO et al Application filed for 5,485 sq km beyond the shelf.

EXPLORATION AND DRILLING

No activity during 1982

LIST OF RIGHTHOLDERS

SURINAM		Sq km held on 31 Dec 82	Change in Area
GULF 1	GULF SURINAM (Optr)	83,333%	13,744
SUROIL	JAPAN PETROLEUM EXPLORATION	16,667%	0
	STAATS Olie MAATSCH. SURINAM.NV	100,000%	* 30*
Former Rightholders			
	ESSO SURINAM (Operator)	45.00 %	0
	SHELL SURINAM	27.50 %	- 23,680
	ELF SURINAM	25.52 %	
	EURAFREP S.A.	1.98 %	
* Development of the Tambaredjo heavy oil field			
* Approximate			
FRENCH GUIANA		No rights held during 1982	

D&A ⊕ EXPLORATORY WELLS DRILLED DURING 1982

LIBRARY OF CONGRESS
APR 24 1984
DIVISION OF GEOGRAPHY AND MAPS

Return to Map Library
515 LOAN ONLY
275963 ser. 195-a