



DISPUTE BETWEEN

BARBADOS

AND

THE REPUBLIC OF TRINIDAD AND TOBAGO

**REFERRED TO ARBITRATION IN ACCORDANCE WITH ANNEX VII UNCLOS
BY NOTIFICATION OF BARBADOS DATED 16 FEBRUARY 2004**

**ANNEX
MAPS**

**VOLUME
1(2)**

**ARBITRAL TRIBUNAL CONSTITUTED PURSUANT TO ARTICLE 287, AND IN
ACCORDANCE WITH ANNEX VII OF
THE UNITED NATIONS CONVENTION ON THE LAW OF THE SEA**

**In the Matter of an Arbitration Between
BARBADOS and the REPUBLIC OF TRINIDAD AND TOBAGO**

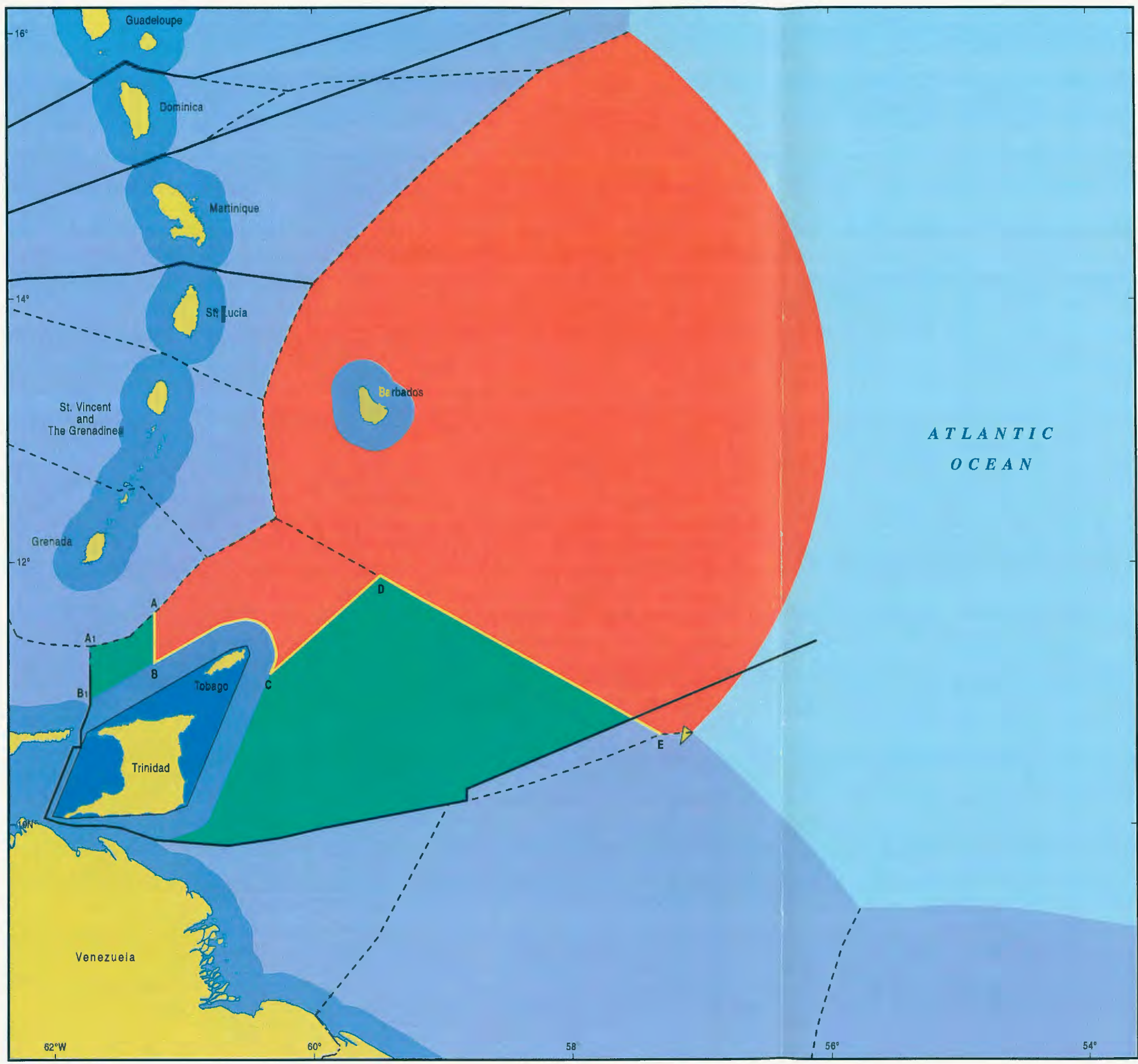
Index for Annexes to Counter-Memorial of the Republic of Trinidad and Tobago

Volume 1(2)

Maps

- 1 Figure 1.1 Barbados' maritime claim.
- 2 Figure 1.2 Outline map of the Eastern Caribbean region.
- 3 Figure 1.3 Potential extent of outer continental shelf in Atlantic sector.
- 4 Figure 2.1 Map produced by the Ministry of Energy and Energy Industries, Geological/Geophysical Section for the 1997 Competitive Bid Round.
- 5 Figure 5.1 The boundary between the Atlantic Ocean and the Caribbean Sea.
- 6 Figure 5.2 The Caribbean and Atlantic sectors within the area of overlapping EEZ entitlements.
- 7 Figure 5.3 Trinidad and Tobago's archipelagic baselines.
- 8 Figure 5.4 Barbados' south facing coast.
- 9 Figure 5.5 Opposite and adjacent coastal frontages.
- 10 Figure 6.1 Barbados maritime claim.
- 11 Figure 7.1 Construction of the equidistance line and proposed turning point.
- 12 Figure 7.2 The Dominica-France maritime boundary.
- 13 Figure 7.3 Trinidad and Tobago EEZ claim line in relation to the area of overlapping entitlements.
- 14 Figure 7.4 The relationship between continental shelf and EEZ rights.
- 15 Figure 7.5 Trinidad and Tobago's claim line.

Figure 1.1
Barbados' maritime claim

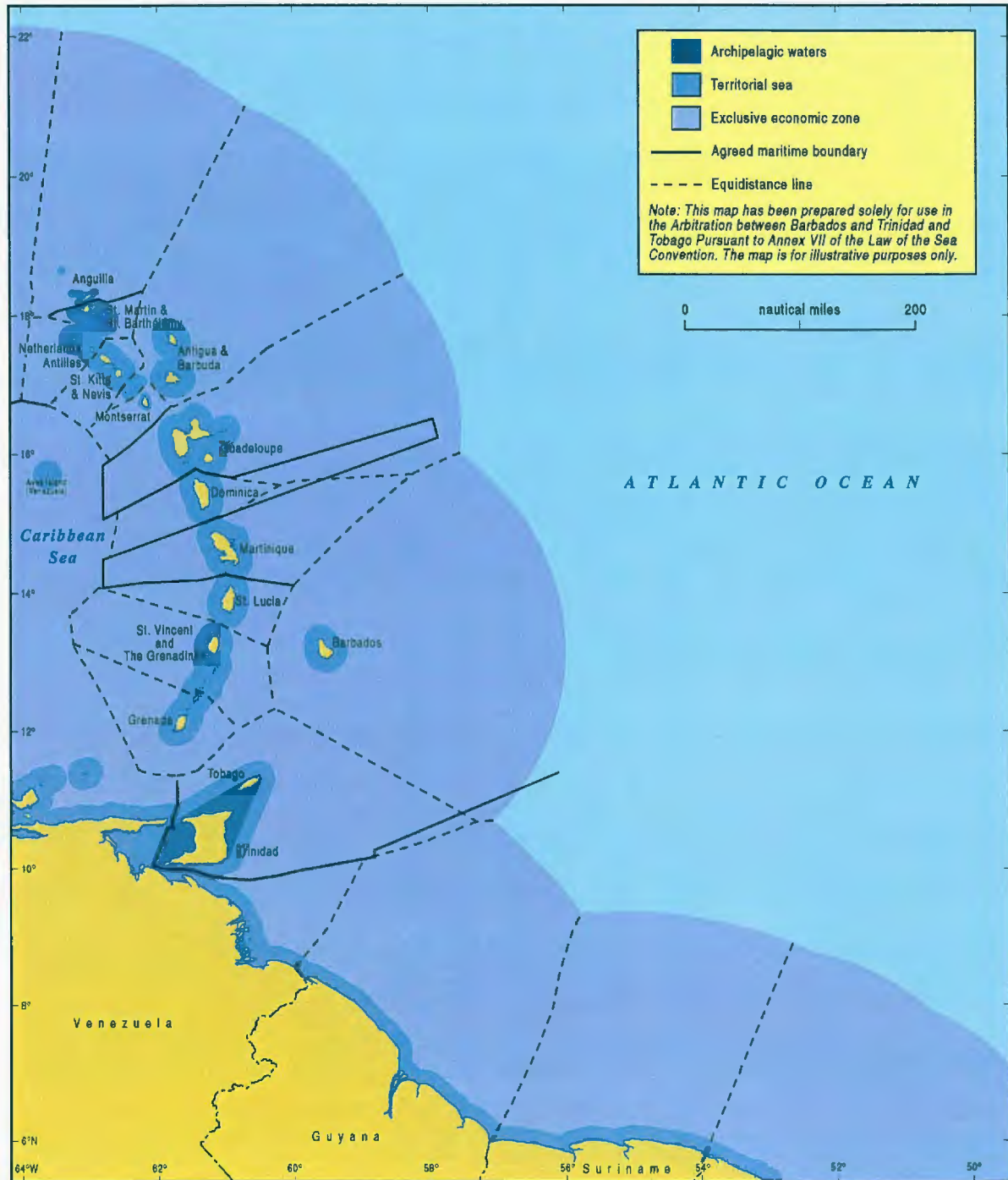


	Archipelagic waters
	Territorial sea
	Exclusive economic zone
	Exclusive economic zone claimed by Barbados
	Exclusive economic zone left to Trinidad and Tobago by Barbados claim
	'Barbados - Guyana EEZ Co-operation zone'
	Agreed maritime boundary
	Equidistance line
	Archipelagic baseline
	Barbados claim line

Note: This map has been prepared solely for use in the Arbitration between Barbados and Trinidad and Tobago Pursuant to Annex VII of the Law of the Sea Convention. The map is for illustrative purposes only.

0 nautical miles 100

Figure 1.2
Outline map of the Eastern Caribbean region



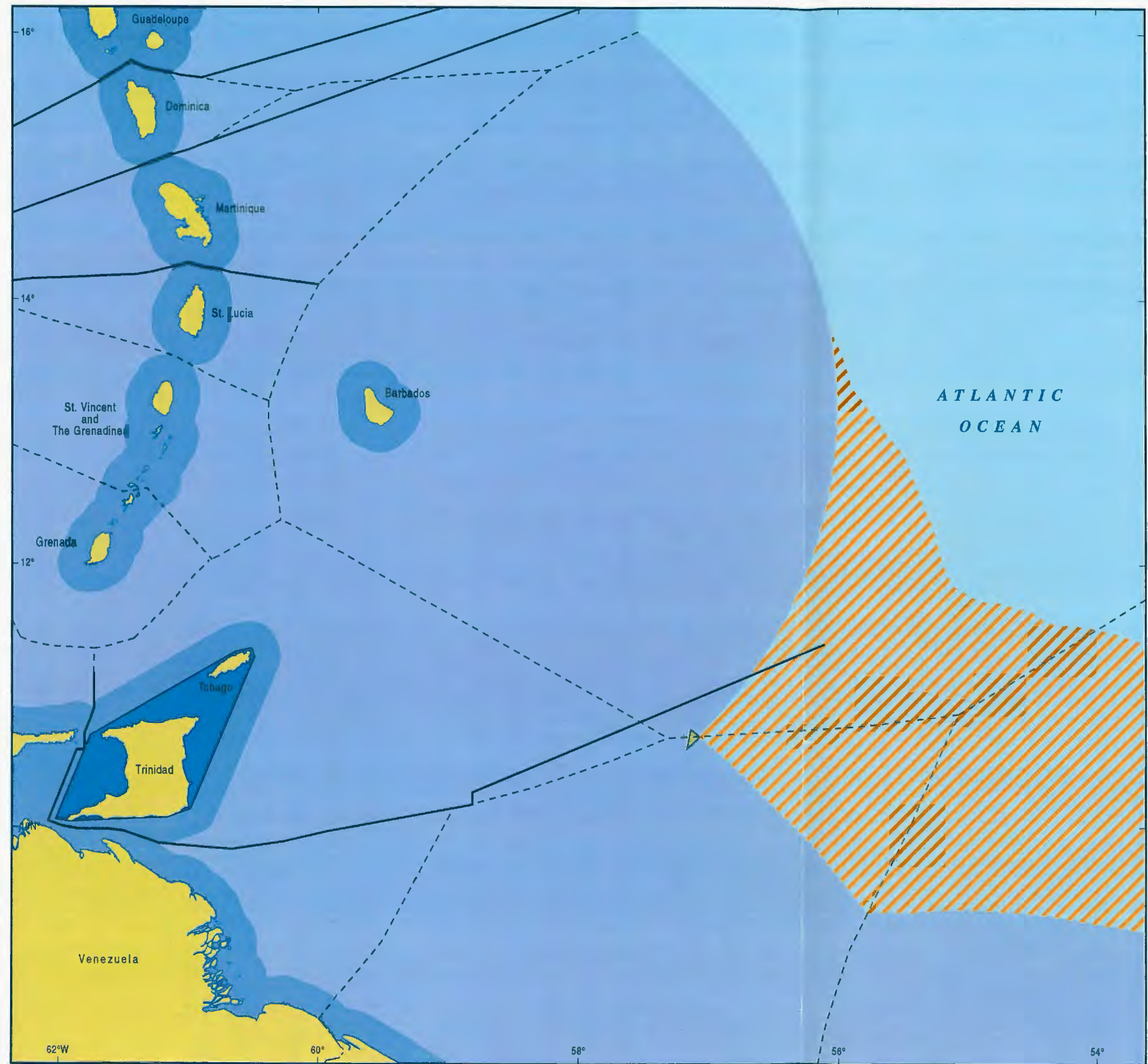
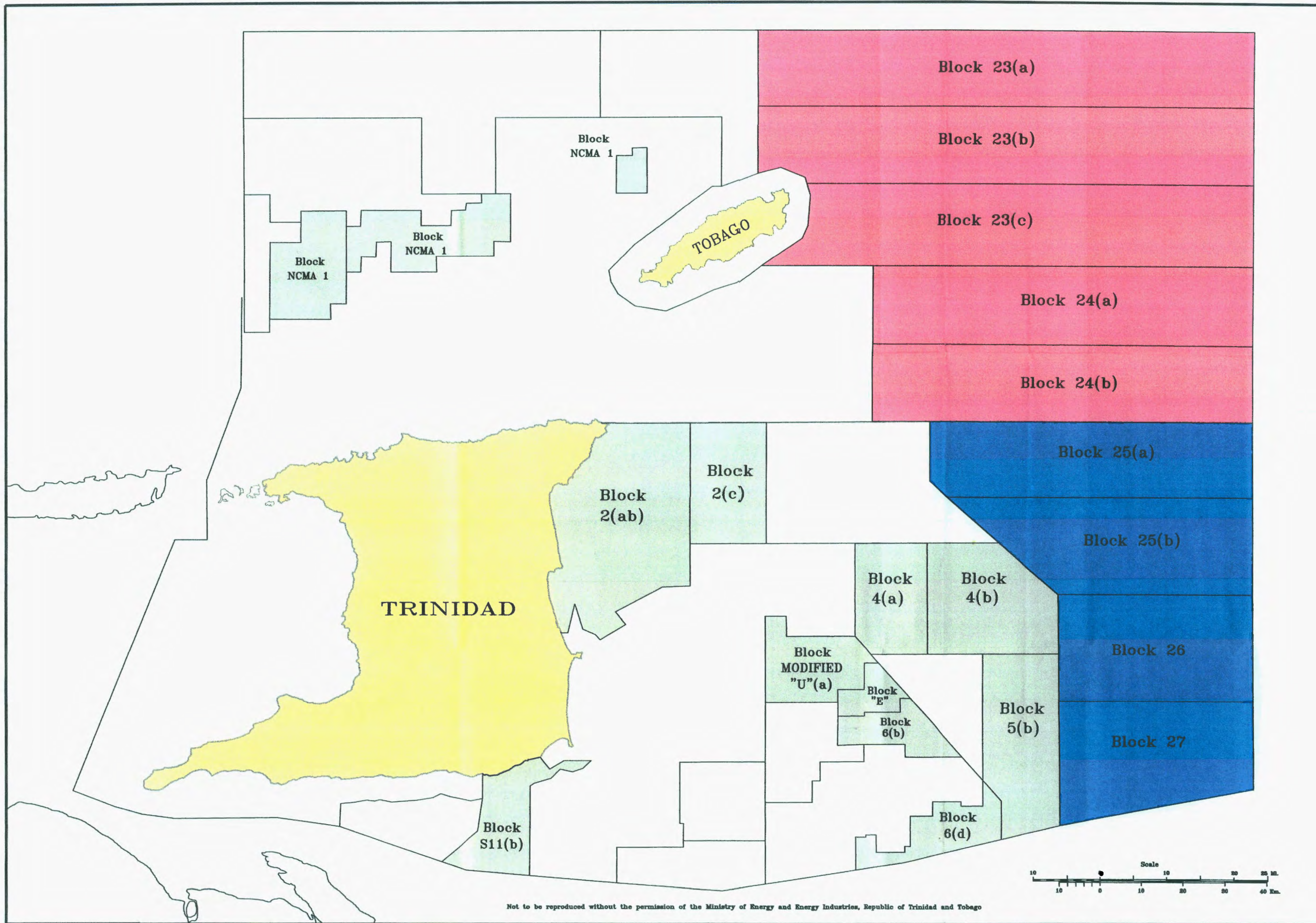


Figure 1.3
 Potential extent of outer continental shelf in Atlantic sector
 (taken from Barbados Letter of 6 September 2004, Map 1)

	Archipelagic waters
	Territorial sea
	Exclusive economic zone
	Potential extended continental shelf
	'Barbados - Guyana EEZ Co-operation zone'
	Agreed maritime boundary
	Equidistance line
	Archipelagic baseline

Note: This map has been prepared solely for use in the Arbitration between Barbados and Trinidad and Tobago Pursuant to Annex VII of the Law of the Sea Convention. The map is for illustrative purposes only.

0 nautical miles 100



- Area for which no bids were received
- Area of Phase 3 bid interest
- Area currently under Production Sharing Contracts

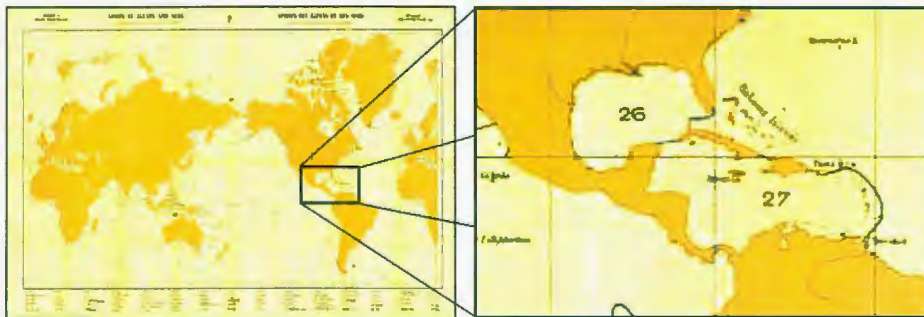
GOVERNMENT OF THE REPUBLIC OF TRINIDAD AND TOBAGO
 MINISTRY OF ENERGY AND ENERGY INDUSTRIES
 GEOLOGICAL / GEOPHYSICAL SECTION

**MAP SHOWING AREAS
 TO BE OFFERED FOR
 COMPETITIVE BID 1997**

June, 1997

Figure 5.1

The boundary between the Atlantic Ocean and the Caribbean Sea
(Source: *Limits of Oceans and Seas*, International Hydrographic Organization, 1953)



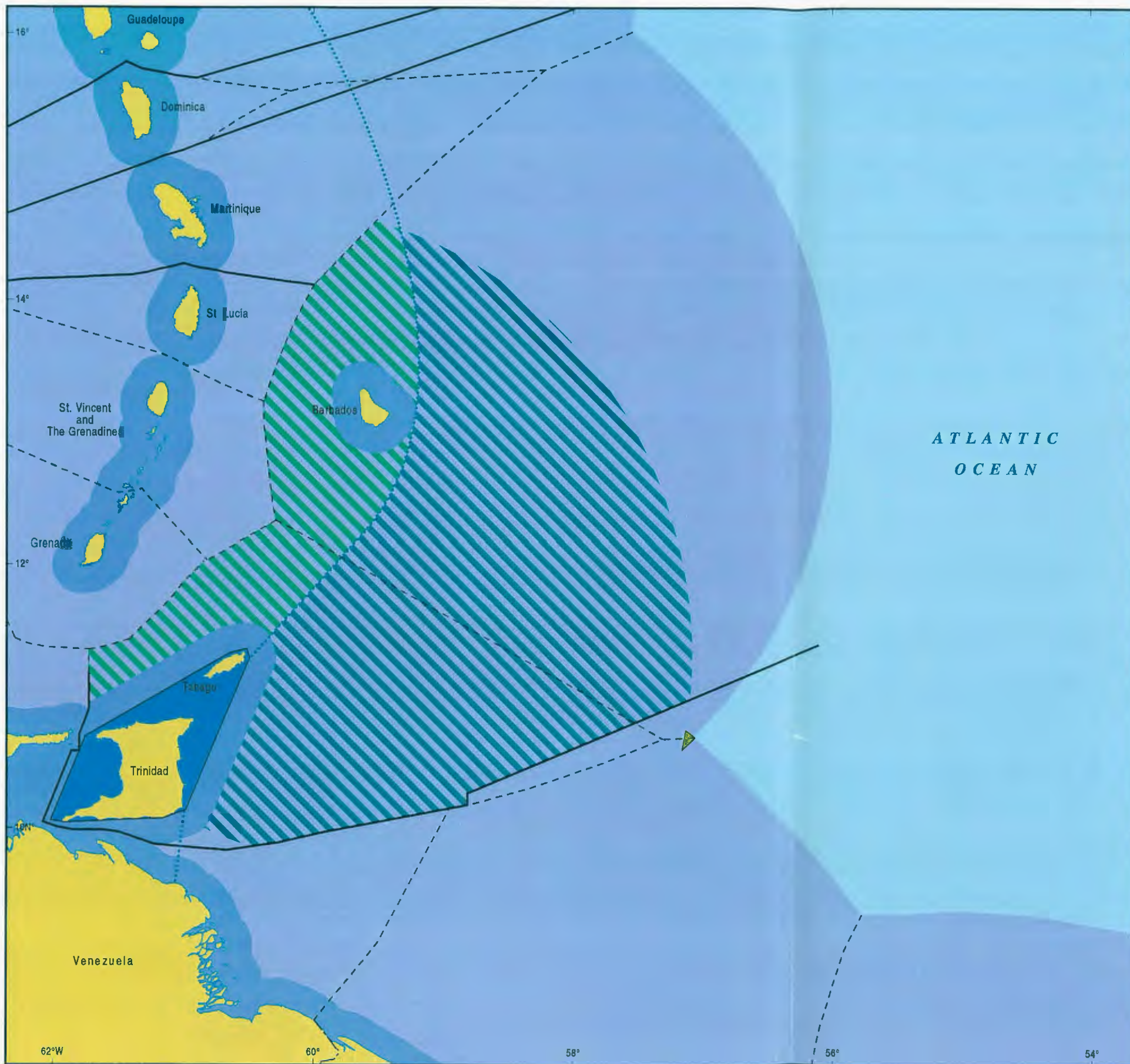


Figure 5.2
The Caribbean and Atlantic sectors
within the area of overlapping
EEZ entitlements

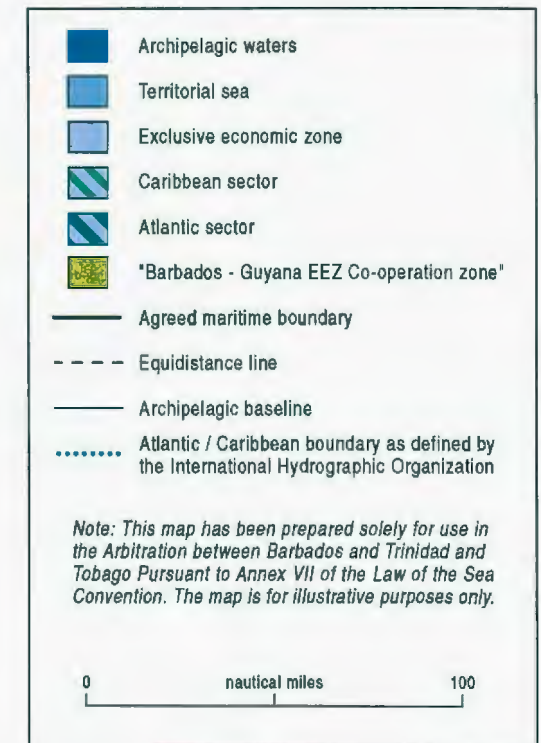


Figure 5.3
Trinidad and Tobago's
archipelagic baselines

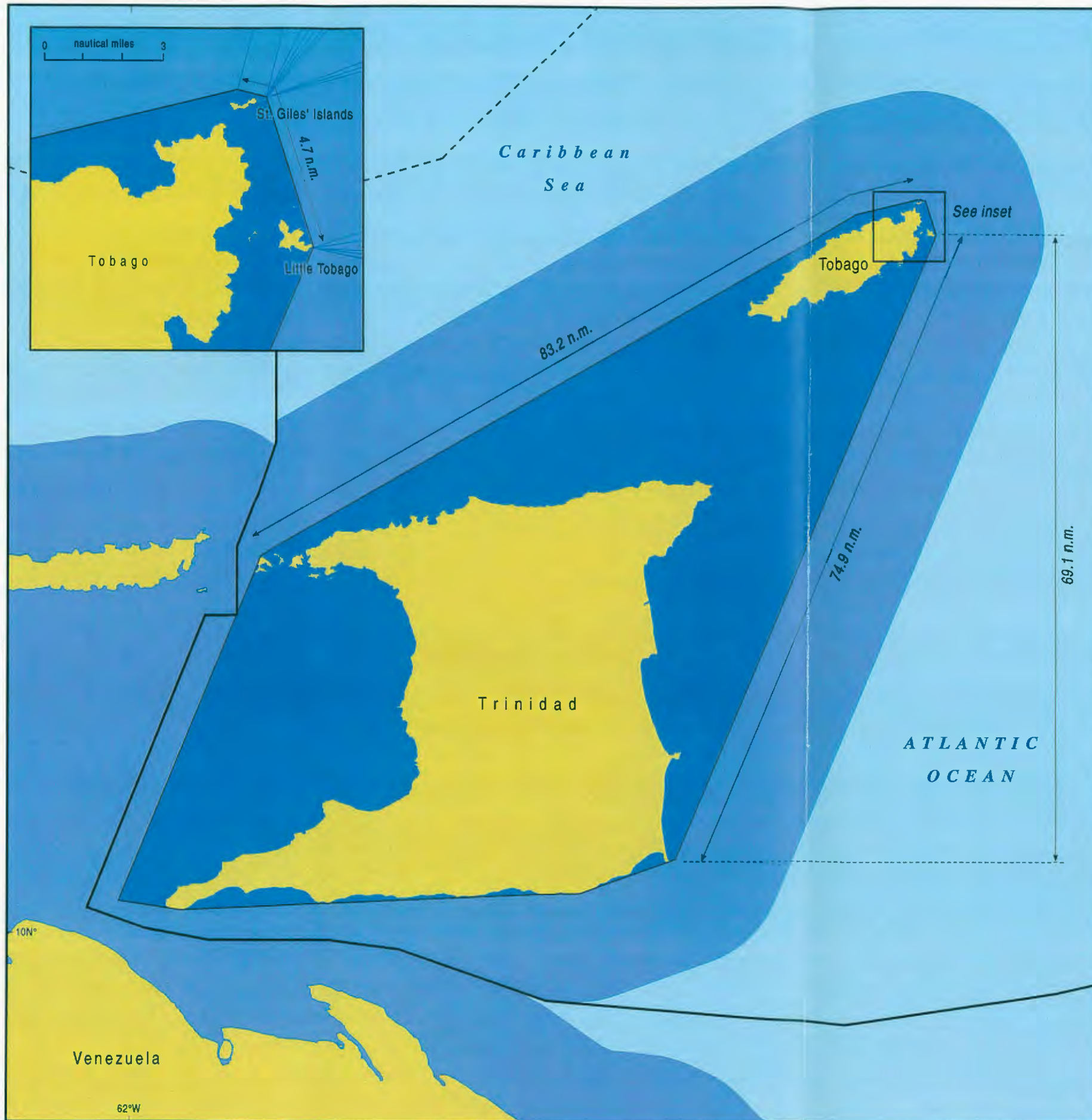
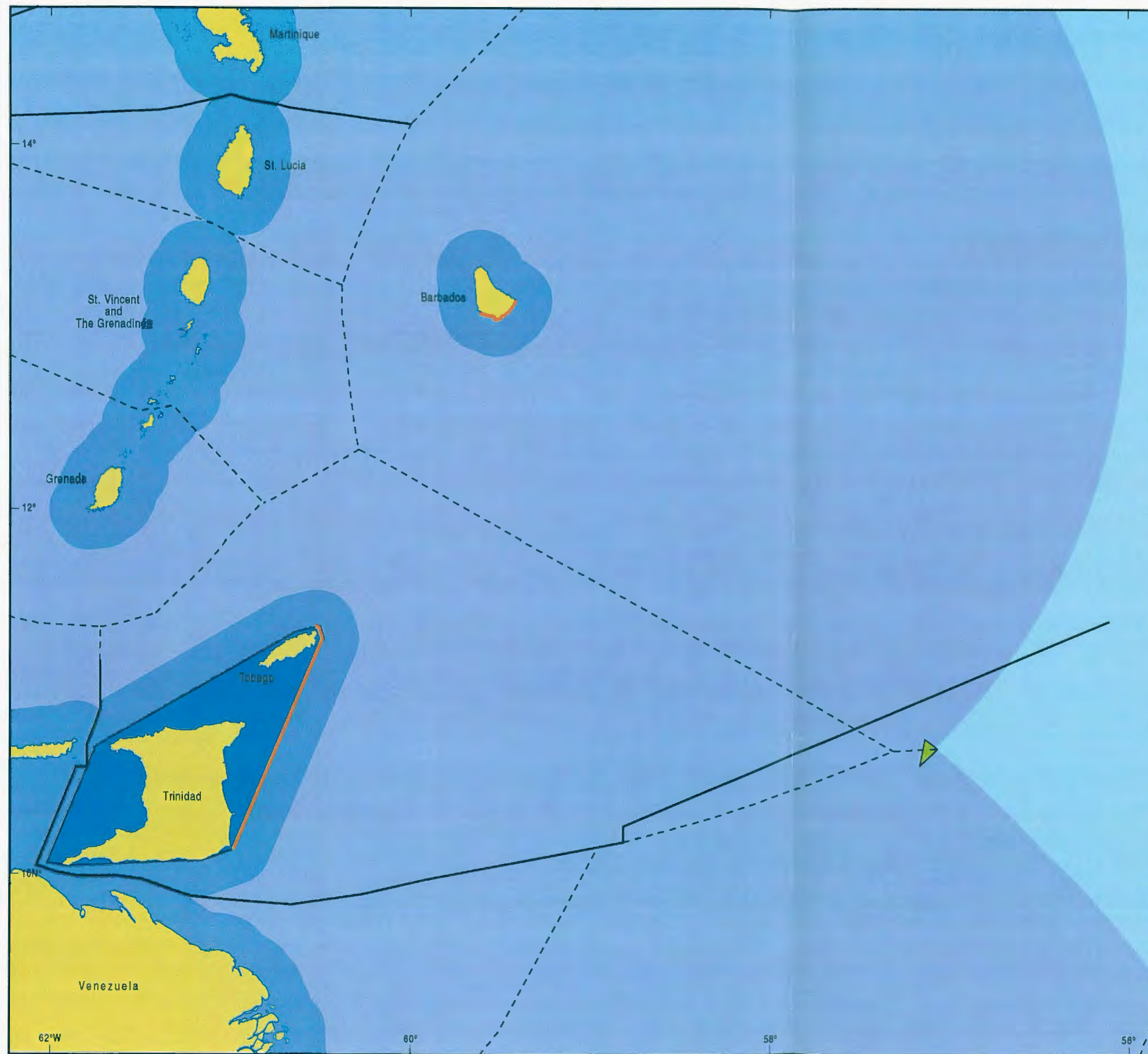


Figure 5.5
Opposite and adjacent
coastal frontages



	Archipelagic waters
	Territorial sea
	Exclusive economic zone
	'Barbados - Guyana EEZ Co-operation zone'
	Agreed maritime boundary
	Equidistance line
	Archipelagic baseline
	Opposite coastal frontages
	Adjacent coastal frontages

Note: This map has been prepared solely for use in the Arbitration between Barbados and Trinidad and Tobago Pursuant to Annex VII of the Law of the Sea Convention. The map is for illustrative purposes only.

0 nautical miles 100

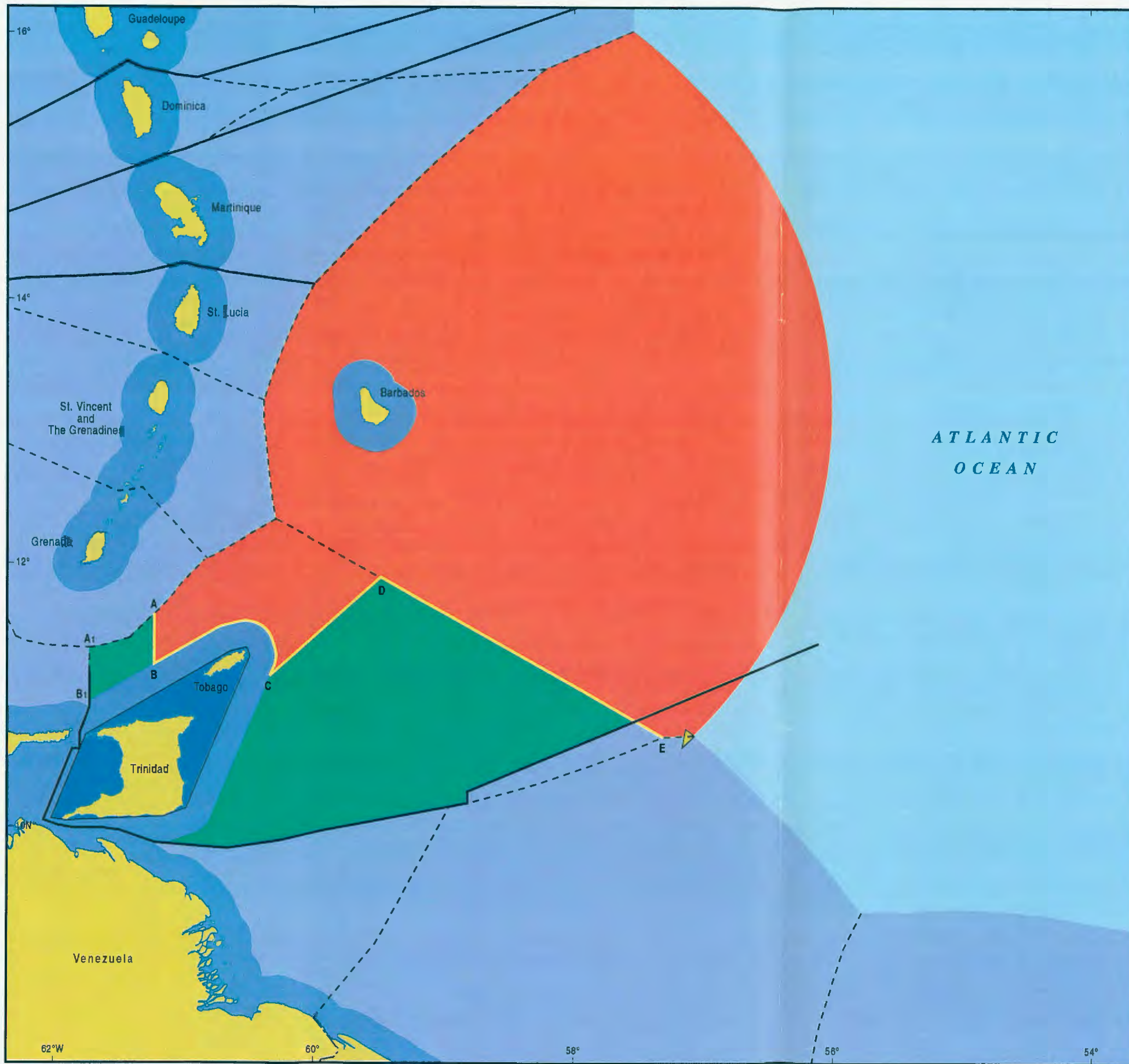
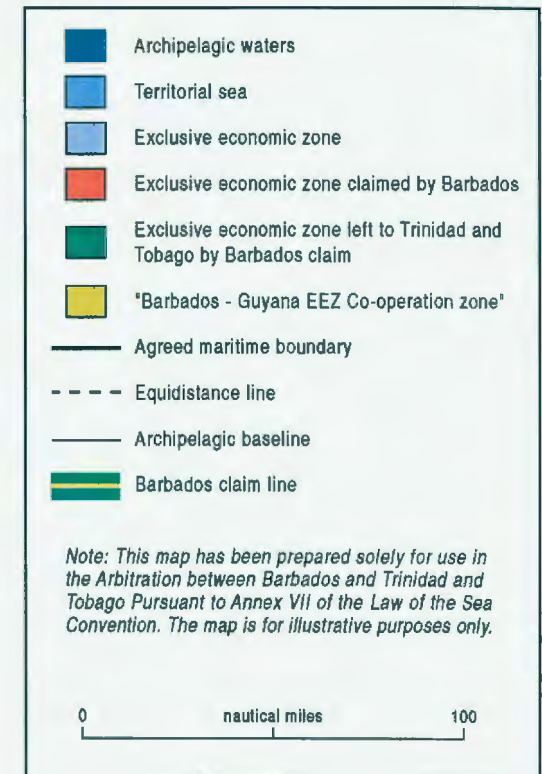


Figure 6.1
Barbados' maritime claim



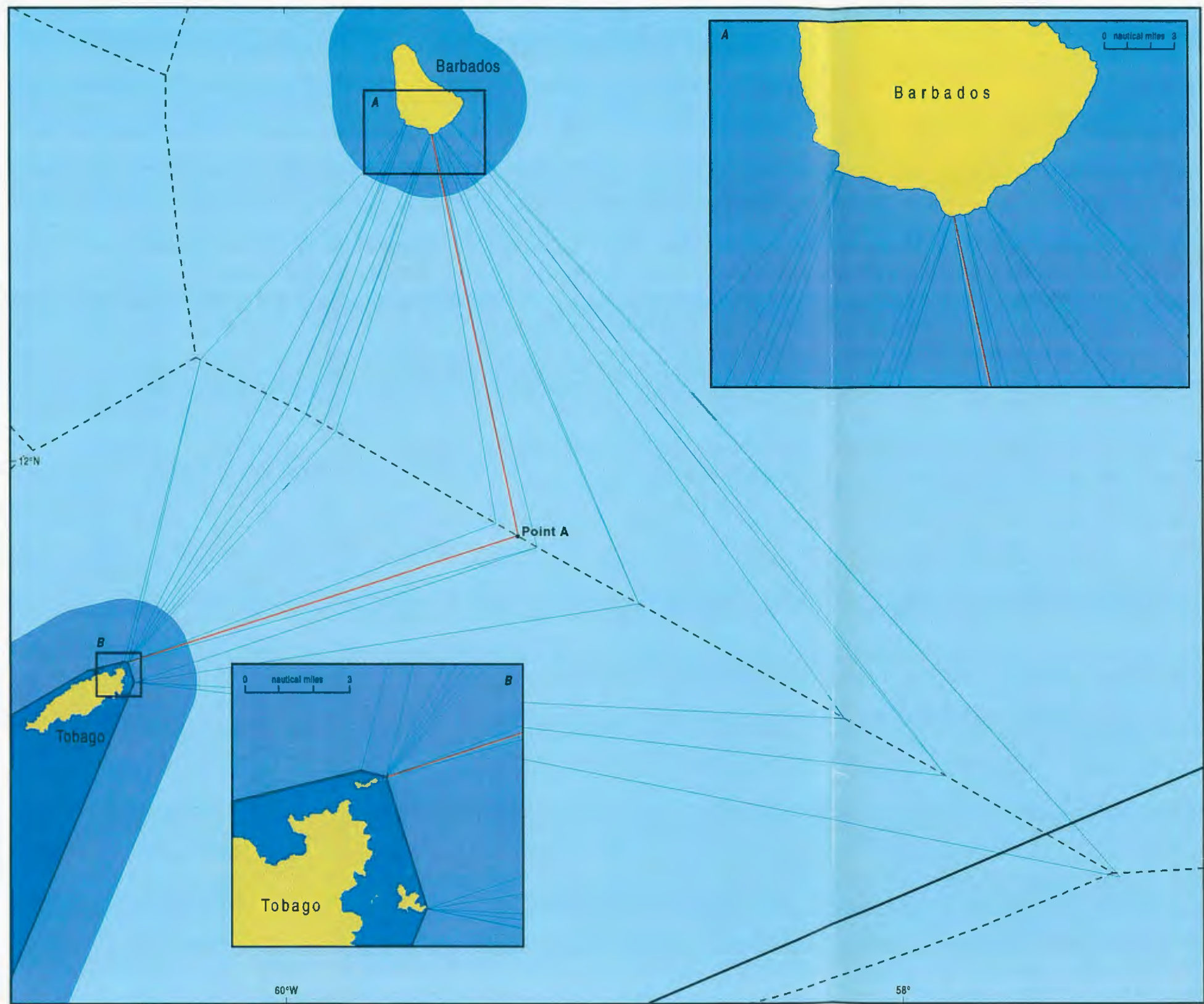


Figure 7.1
 Construction of the equidistance line
 and proposed turning point

- Archipelagic waters
- Territorial sea
- Exclusive economic zone
- Agreed maritime boundary
- Equidistance line
- Archipelagic baseline
- Equidistance line construction lines
- Construction lines controlling boundary turning point

Note: This map has been prepared solely for use in the Arbitration between Barbados and Trinidad and Tobago Pursuant to Annex VII of the Law of the Sea Convention. The map is for illustrative purposes only.

0 25 50
 nautical miles

Figure 7.2

The Dominica-France maritime boundary

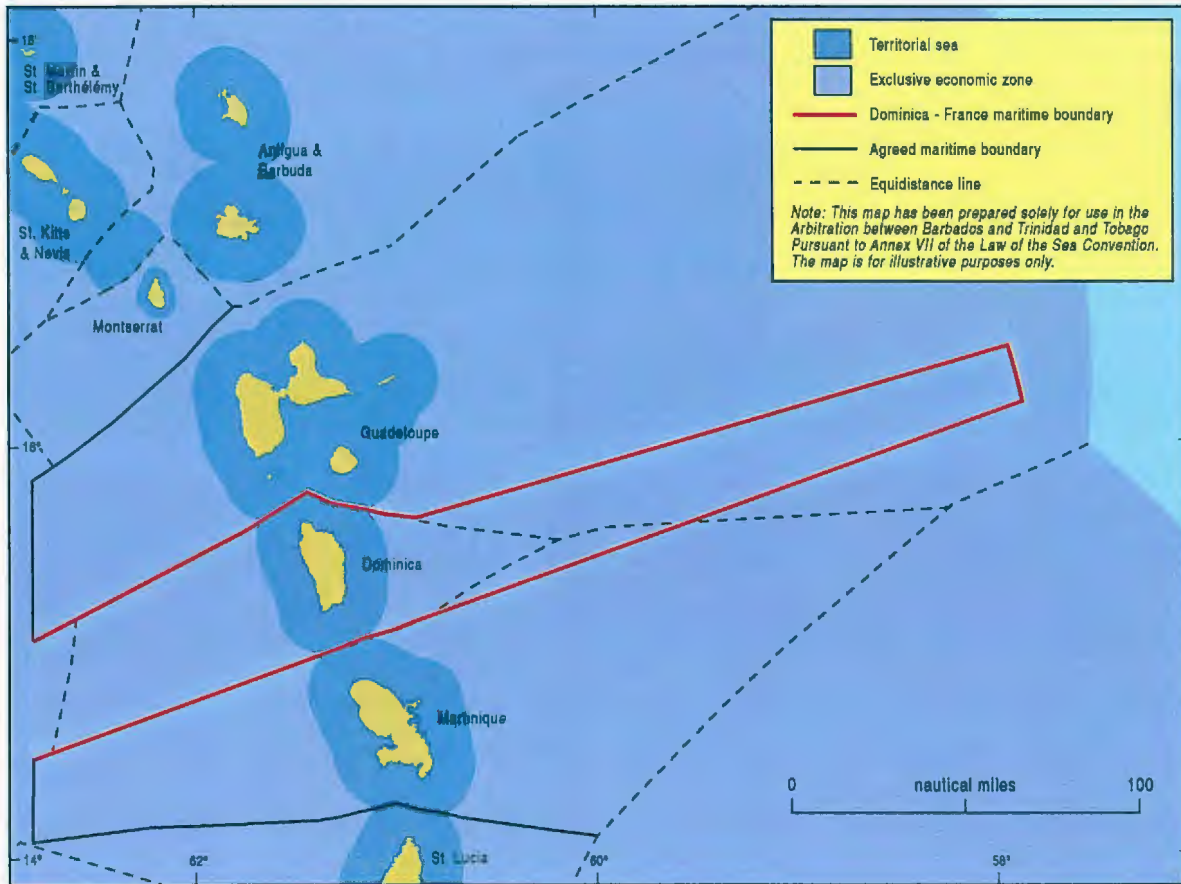




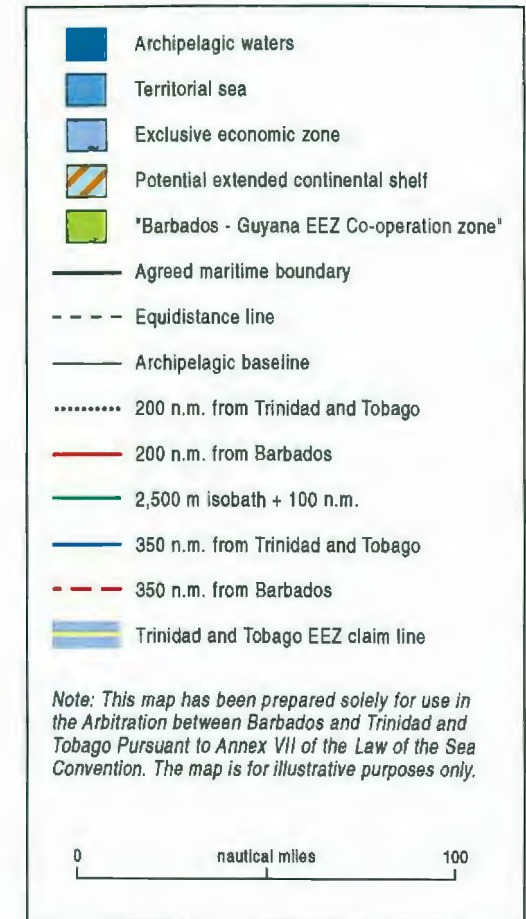
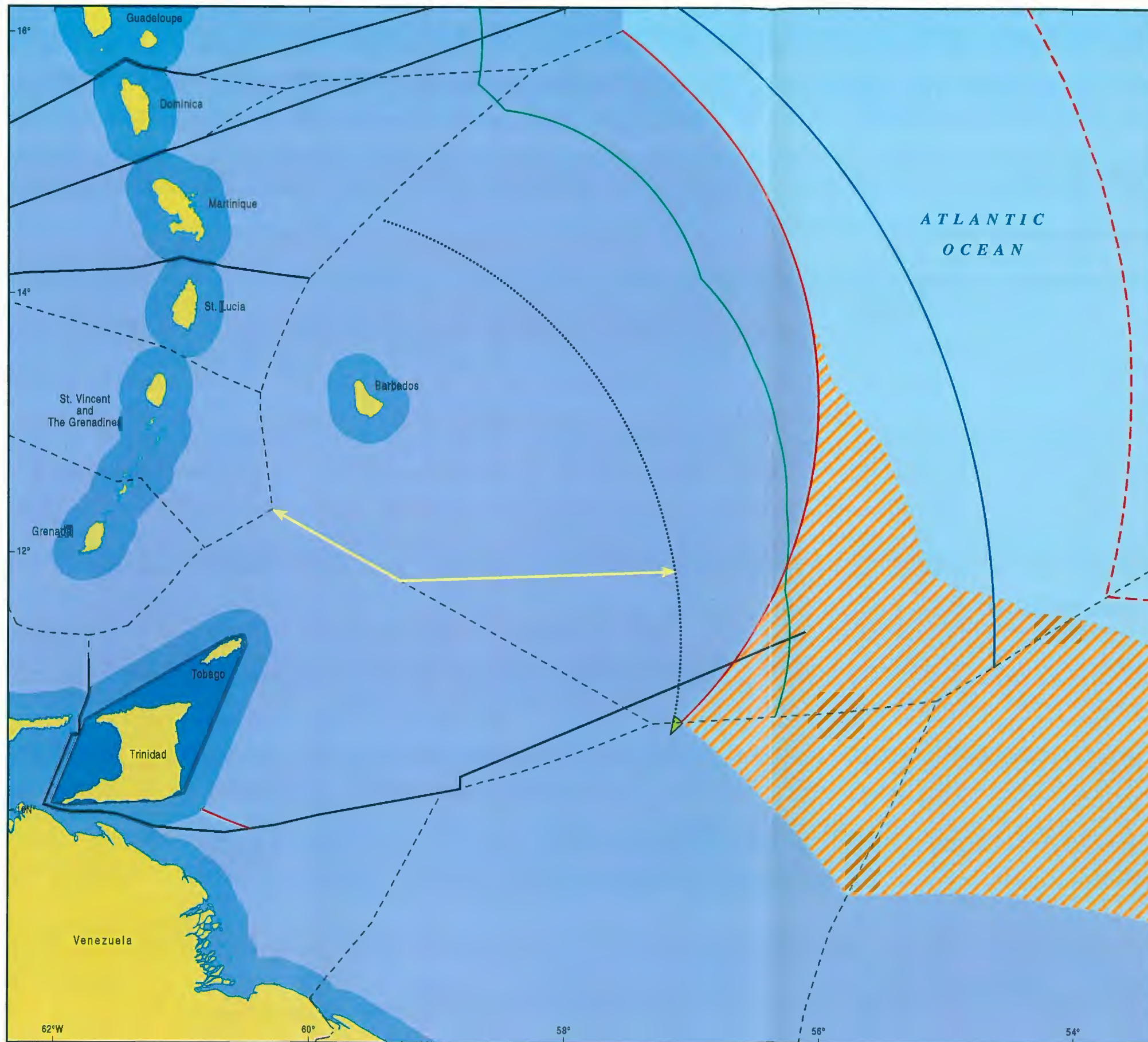
Figure 7.3
 Trinidad and Tobago EEZ claim
 line in relation to the area of
 overlapping entitlements

	Archipelagic waters
	Territorial sea
	Exclusive economic zone
	'Barbados - Guyana EEZ Co-operation zone'
	Agreed maritime boundary
	Equidistance line
	200 n.m. from Tobago
	Trinidad and Tobago EEZ claim line

Note: This map has been prepared solely for use in the Arbitration between Barbados and Trinidad and Tobago Pursuant to Annex VII of the Law of the Sea Convention. The map is for illustrative purposes only.

0 nautical miles 100

Figure 7.4
The relationship between
continental shelf and EEZ rights



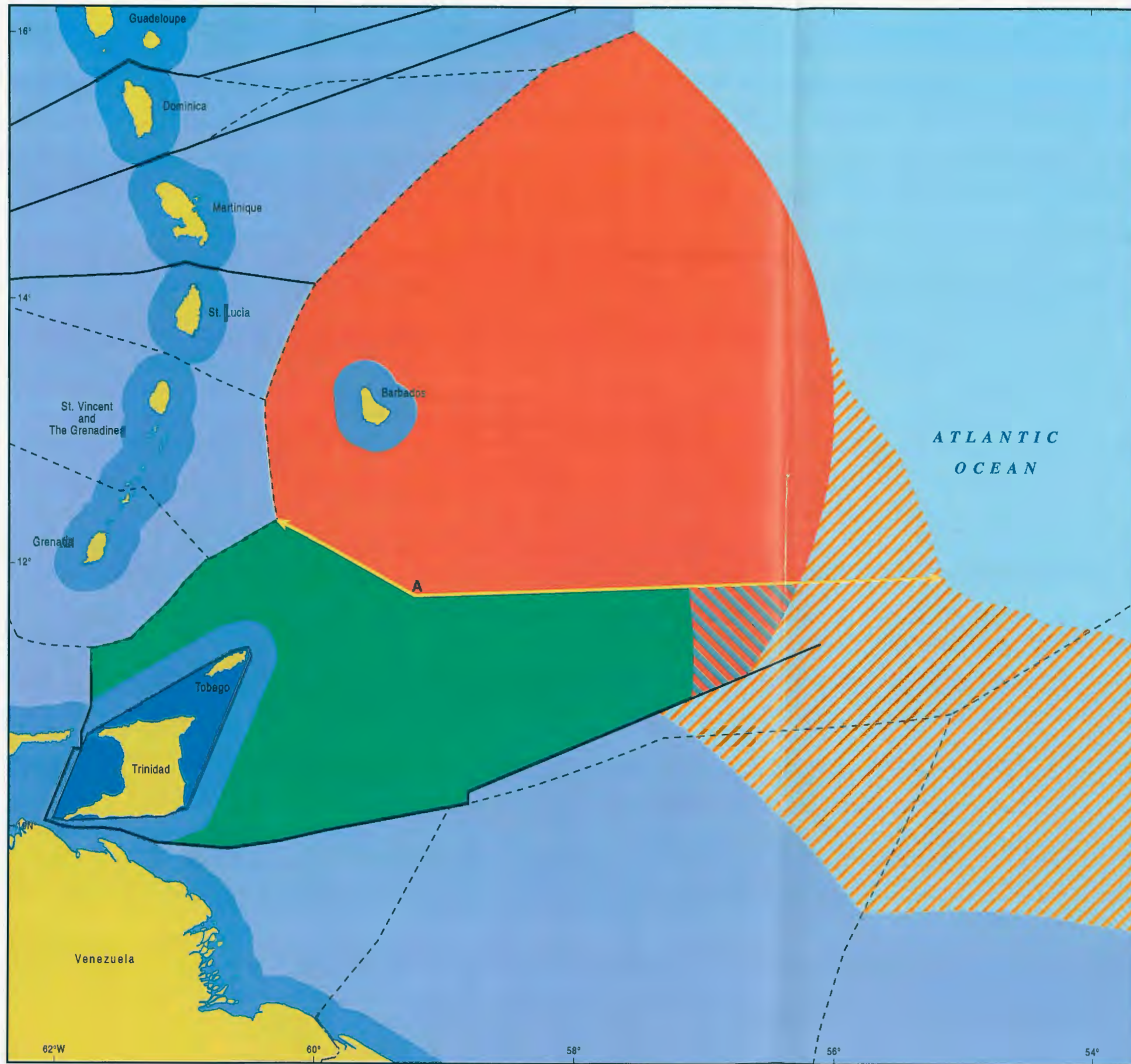


Figure 7.5
Trinidad and Tobago's claim line

