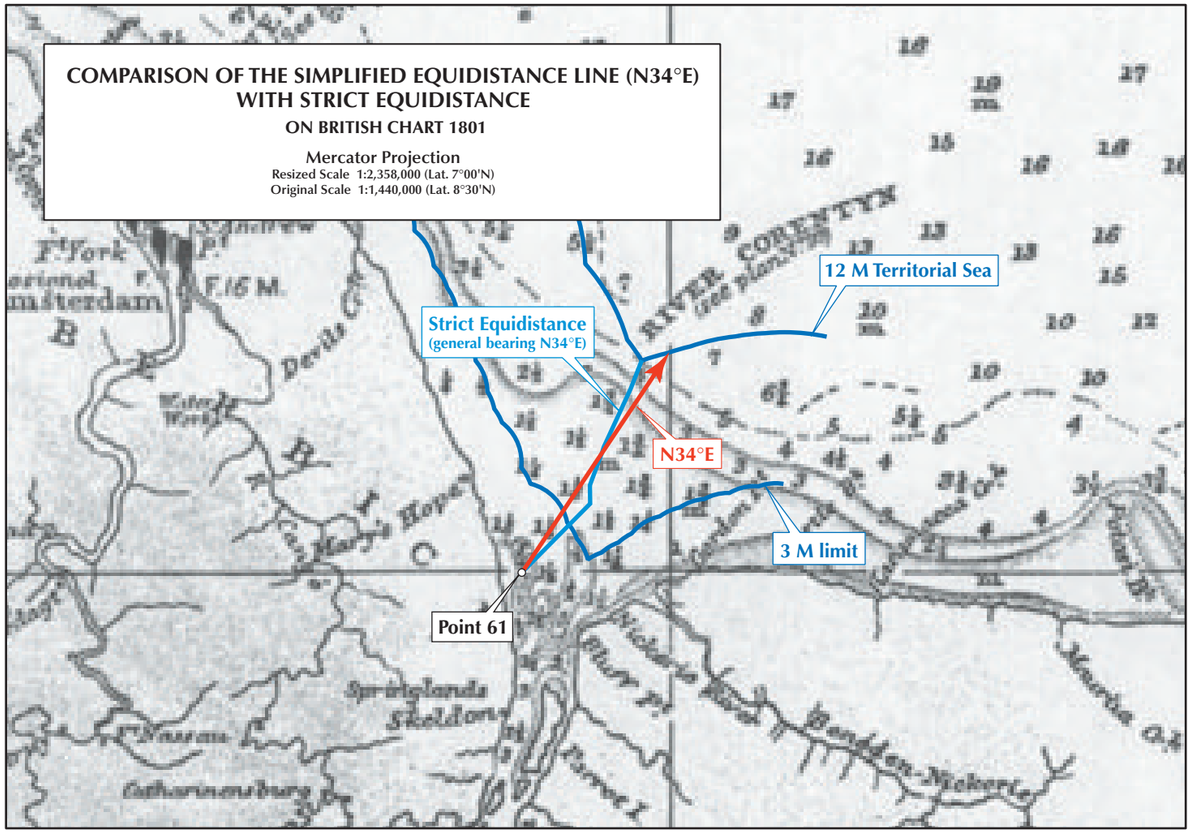
COMPARISON OF THE SIMPLIFIED EQUIDISTANCE LINE (N34°E)
WITH STRICT EQUIDISTANCE
ON BRITISH CHART 1801
Mercator Projection
Resized Scale 1:2,358,000 (Lat. 7°00'N)
Original Scale 1:1,440,000 (Lat. 8°30'N)
12 M Territorial Sea
Strict Equidistance
(general bearing N34°E)
N34°E
3 M limit
Point 61

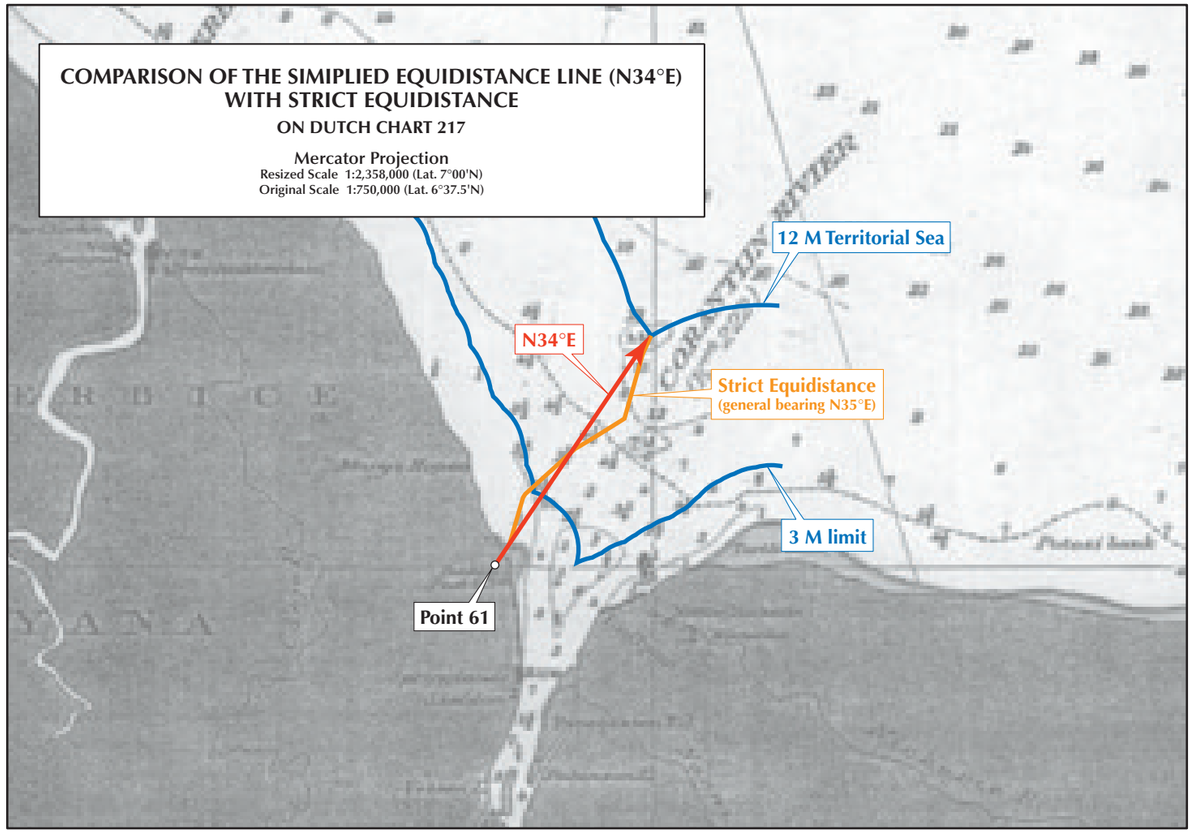
COMPARISON OF THE SIMIPLIED EQUIDISTANCE LINE (N34°E)
WITH STRICT EQUIDISTANCE
ON DUTCH CHART 217
Mercator Projection
Resized Scale 1:2,358,000 (Lat. 7°00'N)
Original Scale 1:750,000 (Lat. 6°37.5'N)
12 M Territorial Sea
N34°E
Strict Equidistance
(general bearing N35°E)
3 M limit
Point 61

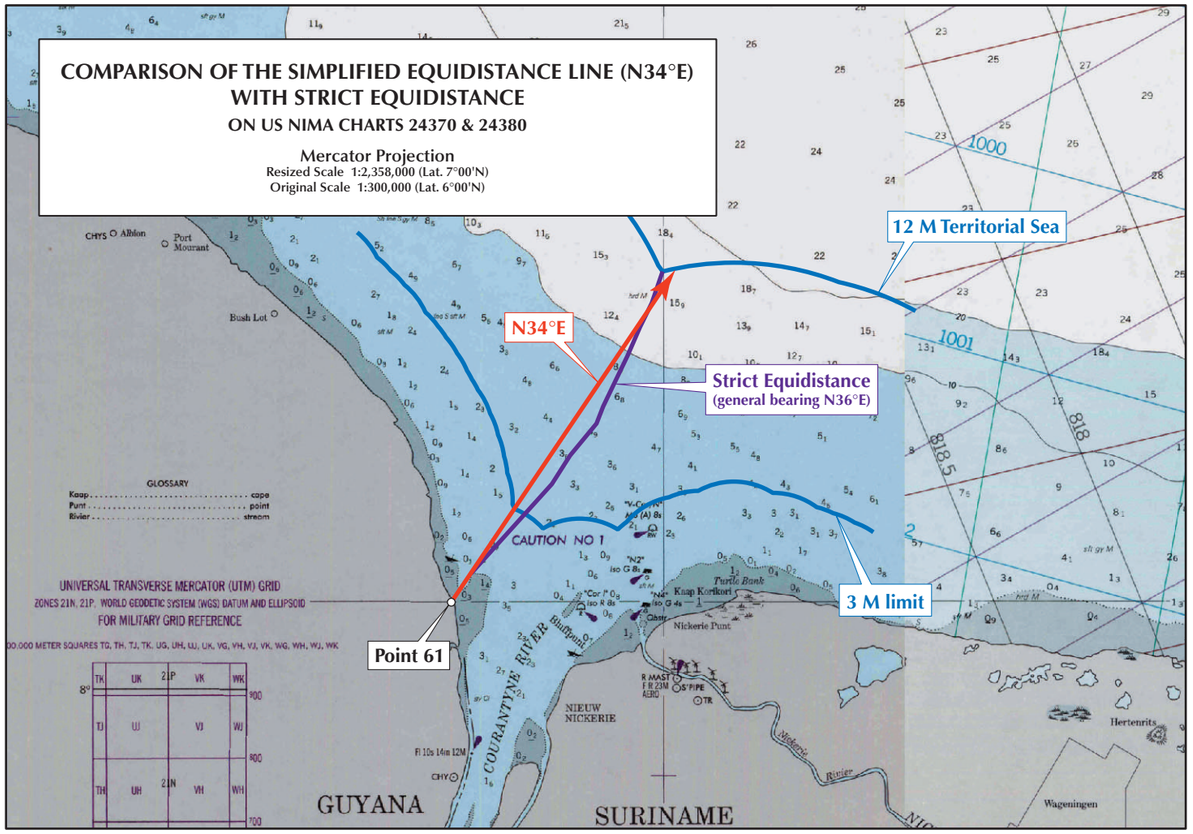
COMPARISON OF THE SIMPLIFIED EQUIDISTANCE LINE (N34°E)
WITH STRICT EQUIDISTANCE
ON US NIMA CHARTS 24370 & 24380
Mercator Projection
Resized Scale 1:2,358,000 (Lat. 7°00'N)
Original Scale 1:300,000 (Lat. 6°00'N)
12 M Territorial Sea
N34°E
Strict Equidistance
(general bearing N36°E)
3 M limit
Point 61
GUYANA
SURINAME